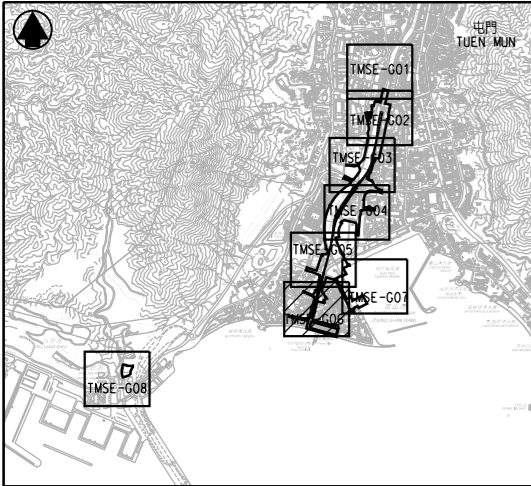


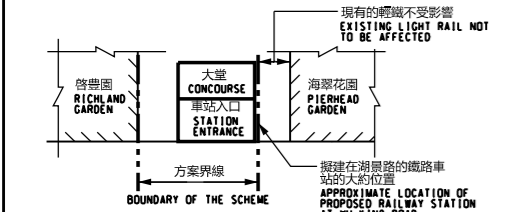
說明 NOTES

此圖根據第TMSE-G06號圖則制訂，以紅色標明將暫時改動及封閉的部分湖景路及毗鄰的斜道，及分別以藍色和橙色標明將暫時封閉的部分湖山路和湖翠路路段。

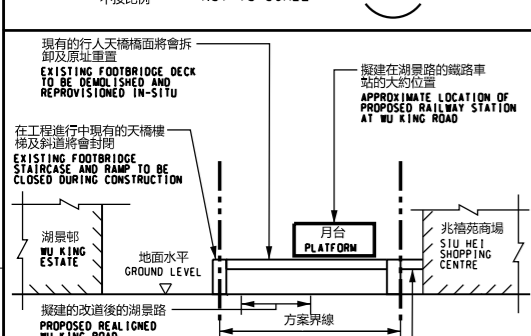
THIS DRAWING IS PREPARED BASED ON DRAWING NO. TMSE-G06 AND IS INTENDED TO SHOW THE TEMPORARY ALTERATION AND PARTIAL CLOSURE OF WU KING ROAD AND ITS ADJACENT RAMP (HIGHLIGHTED IN RED), AND THE TEMPORARY PARTIAL CLOSURE OF SECTIONS OF WU SHAN ROAD AND WU CHUI ROAD (HIGHLIGHTED IN BLUE AND ORANGE RESPECTIVELY).



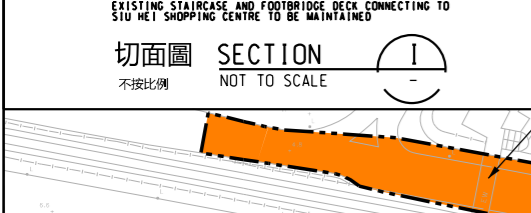
位置圖 LOCATION PLAN
不按比例 NOT TO SCALE



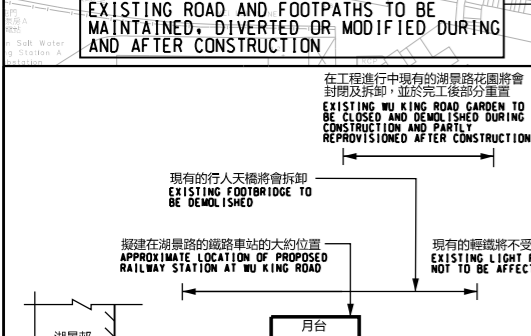
切面圖 SECTION K
不按比例 NOT TO SCALE



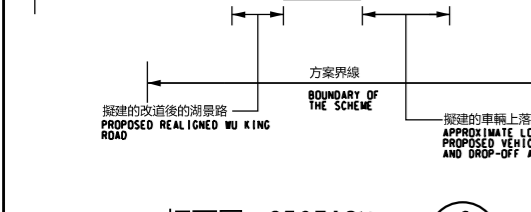
切面圖 SECTION I
不按比例 NOT TO SCALE



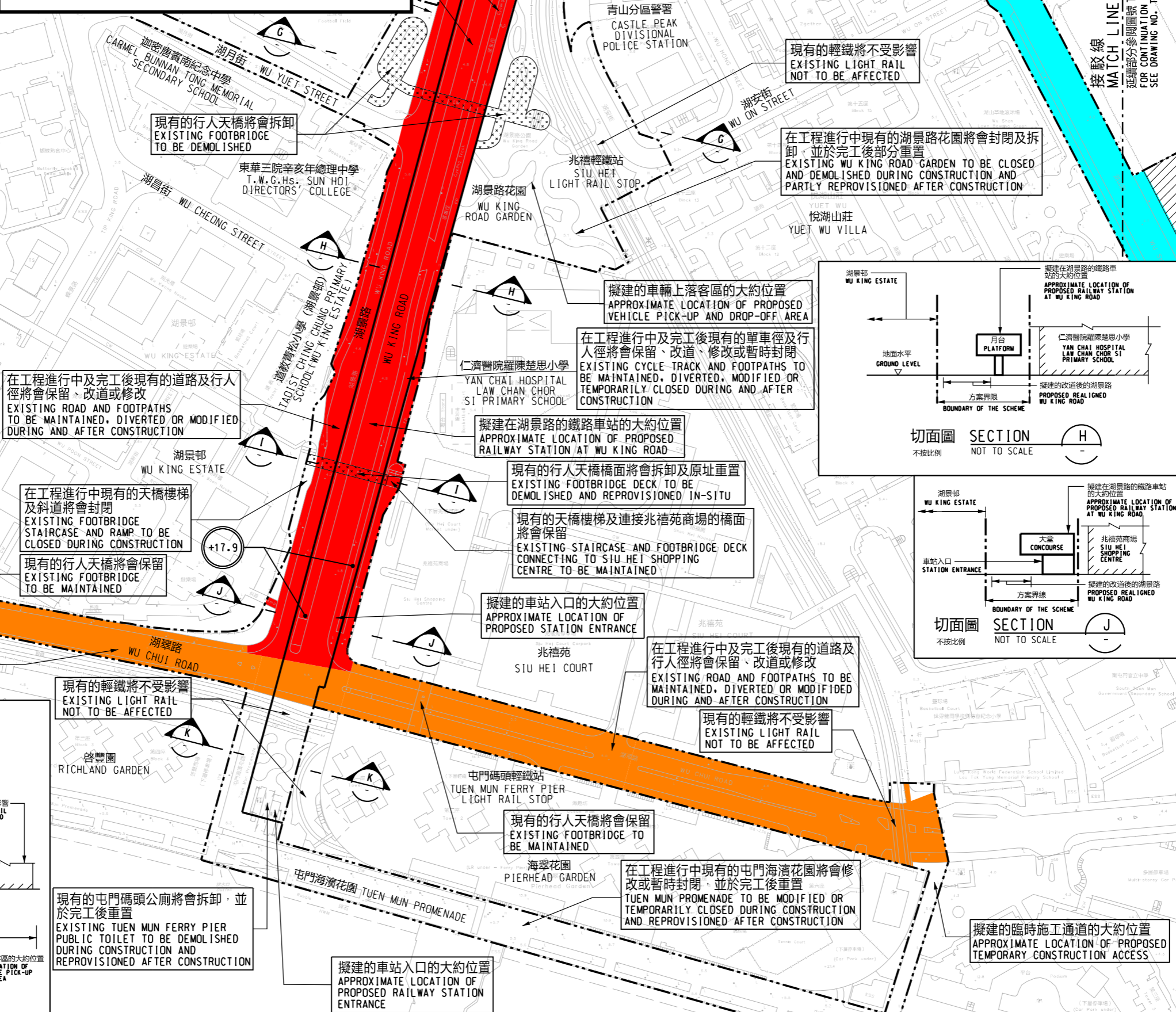
切面圖 SECTION J
不按比例 NOT TO SCALE



切面圖 SECTION G
不按比例 NOT TO SCALE



切面圖 SECTION H
不按比例 NOT TO SCALE



接駁線 MATCH LINE
延續部分參閱圖號 TMSE-G05
FOR CONTINUATION
SEE DRAWING NO. TMSE-G05

屯門第44區聯用綜合大樓
TUEN MUN AREA 44
JOINT-USER COMPLEX

魚類統營處青山魚類批發市場
FISH MARKETING ORGANIZATION
CASTLE PEAK WHOLESALE FISH MARKET

圖例 LEGEND:

- 方案界線 BOUNDARY OF THE SCHEME
- 擬建的鐵路車站及其設施 PROPOSED RAILWAY STATION AND ASSOCIATED FACILITIES
- 現有的港鐵車站及輕鐵站 EXISTING MTR STATION AND LIGHT RAIL STOP
- 擬建的地盤設施的臨時施工區 AREA FOR SITE FACILITIES
- 現有的行人天橋將受影響 EXISTING FOOTBRIDGE TO BE AFFECTED
- 可能在其上進行填海工程或其他工程的政府前濱或海床 GOVERNMENT FORESHORE OR SEABED OVER OR UPON WHICH RECLAMATION OR OTHER WORKS MAY BE CARRIED OUT
- +18.0 以主水平基準為依據之擬建路軌大約水平 (米) PROPOSED APPROXIMATE TRACK LEVEL IN m P.D.

現有的湖景路將會改道
EXISTING WU KING ROAD
TO BE REALIGNED

現有的輕鐵將不受影響
EXISTING LIGHT RAIL
NOT TO BE AFFECTED

在工程進行中現有的湖景路花園將會封閉及拆卸，並於完工後部分重置
EXISTING WU KING ROAD GARDEN TO BE CLOSED AND DEMOLISHED DURING CONSTRUCTION AND PARTLY REPROVISIONED AFTER CONSTRUCTION

現有的行人天橋將會拆卸
EXISTING FOOTBRIDGE
TO BE DEMOLISHED

擬建的車輛上落客區的大約位置
APPROXIMATE LOCATION OF PROPOSED
VEHICLE PICK-UP AND DROP-OFF AREA

在工程進行中及完工後現有的單車徑及行人徑將會保留、改道、修改或暫時封閉
EXISTING CYCLE TRACK AND FOOTPATHS TO BE MAINTAINED, DIVERTED, MODIFIED OR TEMPORARILY CLOSED DURING AND AFTER CONSTRUCTION

在工程進行中及完工後現有的道路及行人徑將會保留、改道或修改
EXISTING ROAD AND FOOTPATHS TO BE MAINTAINED, DIVERTED OR MODIFIED DURING AND AFTER CONSTRUCTION

擬建在湖景路的鐵路車站的大約位置
APPROXIMATE LOCATION OF PROPOSED
RAILWAY STATION AT WU KING ROAD

現有的行人天橋橋面將會拆卸及原址重置
EXISTING FOOTBRIDGE DECK TO BE
DEMOLISHED AND REPROVISIONED IN-SITU

現有的天橋樓梯及連接兆禧苑商場的橋面將會保留
EXISTING STAIRCASE AND FOOTBRIDGE DECK
CONNECTING TO SIU HEI SHOPPING
CENTRE TO BE MAINTAINED

在工程進行中現有的天橋樓梯及斜道將會封閉
EXISTING FOOTBRIDGE
STAIRCASE AND RAMP TO BE
CLOSED DURING CONSTRUCTION

現有的行人天橋將會保留
EXISTING FOOTBRIDGE
TO BE MAINTAINED

擬建車站入口的大約位置
APPROXIMATE LOCATION OF
PROPOSED STATION ENTRANCE

在工程進行中及完工後現有的道路及行人徑將會保留、改道或修改
EXISTING ROAD AND FOOTPATHS TO BE MAINTAINED, DIVERTED OR MODIFIED DURING AND AFTER CONSTRUCTION

現有的輕鐵將不受影響
EXISTING LIGHT RAIL
NOT TO BE AFFECTED

在工程進行中及完工後現有的道路及行人徑將會保留、改道或修改
EXISTING ROAD AND FOOTPATHS TO BE MAINTAINED, DIVERTED OR MODIFIED DURING AND AFTER CONSTRUCTION

現有的輕鐵將不受影響
EXISTING LIGHT RAIL
NOT TO BE AFFECTED

現有的行人天橋將會保留
EXISTING FOOTBRIDGE TO
BE MAINTAINED

在工程進行中現有的屯門海濱花園將會修改或暫時封閉，並於完工後重置
TUEN MUN PROMENADE TO BE MODIFIED OR TEMPORARILY CLOSED DURING CONSTRUCTION AND REPROVISIONED AFTER CONSTRUCTION

現有的屯門碼頭公廁將會拆卸，並於完工後重置
EXISTING TUEN MUN FERRY PIER
PUBLIC TOILET TO BE DEMOLISHED
DURING CONSTRUCTION AND
REPROVISIONED AFTER CONSTRUCTION

擬建車站入口的大約位置
APPROXIMATE LOCATION OF
PROPOSED RAILWAY STATION
ENTRANCE

擬建的臨時施工通道的大約位置
APPROXIMATE LOCATION OF PROPOSED
TEMPORARY CONSTRUCTION ACCESS

一般說明 GENERAL NOTES

1. 有關一般說明參閱圖號 TMSE - G01.
FOR GENERAL NOTES, REFER TO DRAWING NO. TMSE-G01.

修改 REV	日期 DATE	繪圖 BY	核對 SUB	負責 APP	說明 DESCRIPTION

SIGNED

獲准發出 APPROVED FOR ISSUE: 29/09/2023

發出日期 DATE OF ISSUE: 29/09/2023

審批人: 謝孟軒 TSE MANG HIN
職銜: 總工程師 / 鐵路拓展 (1-3)
CHIEF ENGINEER / RAILWAY DEVELOPMENT (1-3)
部門: 路政署 / 鐵路發展處 (1-3)
HIGHWAYS DEPARTMENT

圖則名稱 DRAWING TITLE: **鐵路條例 (第519章) 屯門南延線**

暫時改動及封閉湖景路及毗鄰的斜道；以及暫時封閉湖山路和湖翠路路段

RAILWAYS ORDINANCE (CHAPTER 519)
TUEN MUN SOUTH EXTENSION

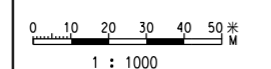
圖號 DRAWING NO.: **TMSE/G06/0004/1**

比例 SCALE: **1:1000 (A1)**
或如圖示 AS SHOWN

香港特別行政區政府
THE GOVERNMENT OF THE HONG KONG
SPECIAL ADMINISTRATIVE REGION

路政署
HIGHWAYS DEPARTMENT

鐵路拓展處
RAILWAY DEVELOPMENT OFFICE



1 : 1000