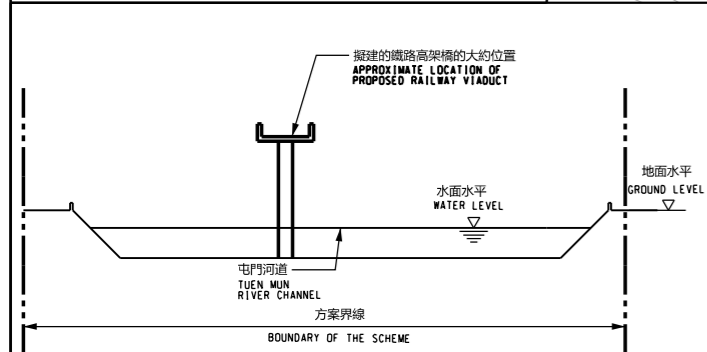
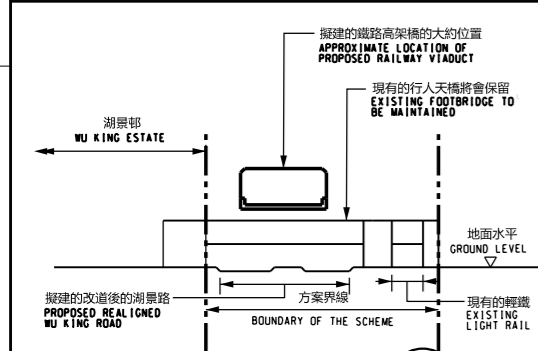


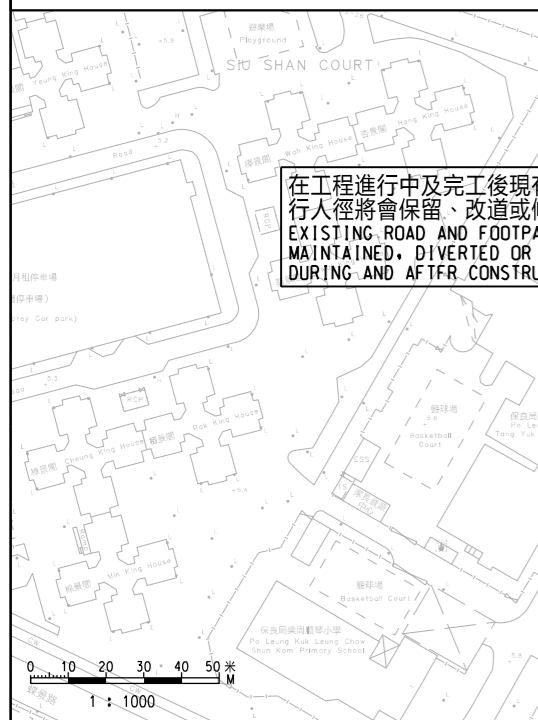
位置圖 LOCATION PLAN
不按比例 NOT TO SCALE



切面圖 SECTION E
不按比例 NOT TO SCALE



切面圖 SECTION F
不按比例 NOT TO SCALE



說明 NOTES

此圖根據第TMSE-G05號圖則制訂，以橙色標明將暫時封閉的部分湖山遊樂場。

THIS DRAWING IS PREPARED BASED ON DRAWING NO. TMSE-G05 AND IS INTENDED TO SHOW THE TEMPORARY CLOSURE OF PART OF WU SHAN RECREATION PLAYGROUND (HIGHLIGHTED IN ORANGE).

在工程進行中及完工後現有的屯門河道將會保留、改道或修改
EXISTING TUEN MUN RIVER CHANNEL TO BE MAINTAINED, DIVERTED OR MODIFIED DURING AND AFTER CONSTRUCTION

在工程進行中現有位於湖山遊樂場的屯門交通安全城將會修改或封閉，並於完工後重置
EXISTING TUEN MUN ROAD SAFETY TOWN WITHIN WU SHAN RECREATION PLAYGROUND TO BE MODIFIED OR CLOSED DURING CONSTRUCTION AND REPROVISIONED AFTER CONSTRUCTION

在工程進行中現有的湖山遊樂場將會修改或封閉，並於完工後重置
EXISTING WU SHAN RECREATION PLAYGROUND TO BE MODIFIED OR CLOSED DURING CONSTRUCTION AND REPROVISIONED AFTER CONSTRUCTION

在工程進行中及完工後現有的斜坡將會修改
EXISTING SLOPES TO BE MODIFIED DURING AND AFTER CONSTRUCTION

現有的籃球場將不受影響
EXISTING BASKETBALL COURTS NOT TO BE AFFECTED

現有的行人天橋將會保留
EXISTING FOOTBRIDGE TO BE MAINTAINED

在工程進行中及完工後現有的道路及行人徑將會保留、改道或修改
EXISTING ROAD AND FOOTPATHS TO BE MAINTAINED, DIVERTED OR MODIFIED DURING AND AFTER CONSTRUCTION

現有的行人天橋將會保留
EXISTING FOOTBRIDGE TO BE MAINTAINED

現有的湖景路將會改道
EXISTING WU KING ROAD TO BE REALIGNED

+23.0

+19.9

接駁線 MATCH LINE

延續部分參閱圖號 TMSE-G04 FOR CONTINUATION SEE DRAWING NO. TMSE-G04

建造業議會屯門訓練場
CONSTRUCTION INDUSTRY COUNCIL TUEN MUN TRAINING GROUND

在工程進行中現有的單車徑及行人徑將會修改、改道或暫時封閉，並於完工後重置
EXISTING CYCLE TRACKS AND FOOTPATHS TO BE MODIFIED, DIVERTED OR TEMPORARILY CLOSED DURING CONSTRUCTION AND REPROVISIONED AFTER CONSTRUCTION

現有的高架道路將會保留
EXISTING ELEVATED ROAD TO BE MAINTAINED

現有的石油氣倉將不受影響
EXISTING LP GAS COMPOUND NOT TO BE AFFECTED

現有的斜坡將不受影響
EXISTING SLOPE NOT TO BE AFFECTED

現有的輕鐵將不受影響
EXISTING LIGHT RAIL NOT TO BE AFFECTED

擬建的沿海堤臨時臺船卸設施的大約位置
APPROXIMATE LOCATION OF PROPOSED TEMPORARY BARGE LOADING FACILITIES ALONG THE SEAWALL

建議的臨時臺船繫泊區的大約位置
APPROXIMATE LOCATION OF PROPOSED TEMPORARY BARGE MOORING AREA

擬設置的臨時施工區的大約位置
APPROXIMATE LOCATION OF PROPOSED TEMPORARY WORKS AREA

屯門避風塘
TUEN MUN TYPHOON SHELTER
在工程進行中及完工後現有的航道將會保留、改道或修改
EXISTING NAVIGATION CHANNEL TO BE MAINTAINED, DIVERTED OR MODIFIED DURING AND AFTER CONSTRUCTION

在工程進行中及完工後現有的道路及行人徑將會保留、改道或修改
EXISTING ROAD AND FOOTPATHS TO BE MAINTAINED, DIVERTED OR MODIFIED DURING AND AFTER CONSTRUCTION

擬建的鐵路高架橋的大約位置
APPROXIMATE LOCATION OF PROPOSED RAILWAY VIADUCT

接駁線 MATCH LINE

延續部分參閱圖號 TMSE-G06 FOR CONTINUATION SEE DRAWING NO. TMSE-G06

屯門第44區聯用綜合大樓
TUEN MUN AREA 44 JOINT-USER COMPLEX

接駁線 MATCH LINE

延續部分參閱圖號 TMSE-G07 FOR CONTINUATION SEE DRAWING NO. TMSE-G07

圖例 LEGEND:

- 方案界線 BOUNDARY OF THE SCHEME
- 擬建的鐵路車站及其設施 PROPOSED RAILWAY STATION AND ASSOCIATED FACILITIES
- 現有的港鐵車站及輕鐵站 EXISTING MTR STATION AND LIGHT RAIL STOP
- 擬置臨時設施的臨時施工區 PROPOSED TEMPORARY WORKS AREA FOR SITE FACILITIES
- 現有的行人天橋將受影響 EXISTING FOOTBRIDGE TO BE AFFECTED
- 可能在其上進行填海工程或其他工程的政府前濱或海床 GOVERNMENT FORESHORE OR SEABED OVER OR UPON WHICH RECLAMATION OR OTHER WORKS MAY BE CARRIED OUT
- +18.0 以主水平基準為依據之擬建軌道大約水平(米) PROPOSED APPROXIMATE TRACK LEVEL IN m P.D.

一般說明 GENERAL NOTES

有關一般說明參閱圖號 TMSE-G01. FOR GENERAL NOTES, REFER TO DRAWING NO. TMSE-G01.

修訂表 TABLE OF AMENDMENTS				
修改 REV	日期 DATE	繪圖 BY	核對 SUB	負責 APP

SIGNED

獲准發出 APPROVED FOR ISSUE
18/09/2023
發出日期 DATE OF ISSUE

圖則名稱 DRAWING TITLE
鐵路條例 (第519章)
屯門南延線
暫時封閉部分湖山遊樂場

RAILWAYS ORDINANCE (CHAPTER 519)
TUEN MUN SOUTH EXTENSION
TEMPORARY CLOSURE OF PART OF WU SHAN RECREATION PLAYGROUND

圖號 DRAWING NO. TMSE/G05/0002/1
比例 SCALE 1:1000 (A1) 或如圖示 AS SHOWN