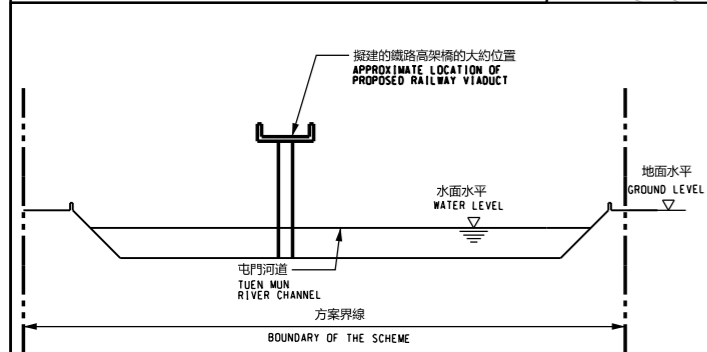
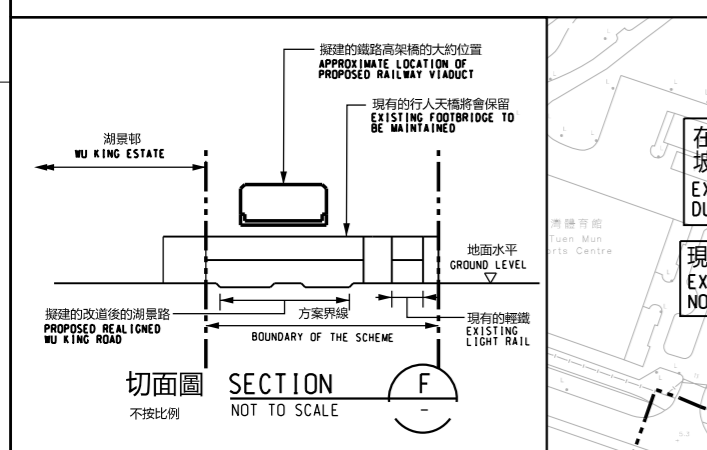


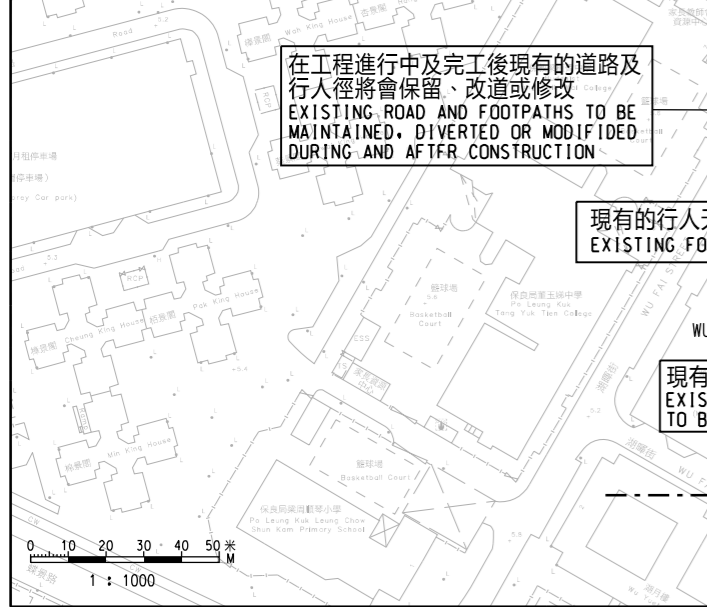
位置圖
LOCATION PLAN
不接比例
NOT TO SCALE



切面圖 SECTION
不接比例
NOT TO SCALE
E



切面圖 SECTION
不接比例
NOT TO SCALE
F



說明 NOTES

此圖根據第TMSE-G05號圖則制訂，以藍色標明在屯門河道範圍內的政府前濱及海床及其上進行工程。

THIS DRAWING IS PREPARED BASED ON DRAWING NO. TMSE-G05 AND IS INTENDED TO SHOW THE WORKS OVER AND UPON THE GOVERNMENT FORESHORE AND SEA-BED AT TUEN MUN RIVER CHANNEL (HIGHLIGHTED IN BLUE).

在工程進行中及完工後現有的屯門河道將會保留、改道或修改
EXISTING TUEN MUN RIVER CHANNEL TO BE MAINTAINED, DIVERTED OR MODIFIED DURING AND AFTER CONSTRUCTION

在工程進行中現有位於湖山遊樂場的屯門交通安全城將會修改或封閉，並於完工後重置
EXISTING TUEN MUN ROAD SAFETY TOWN WITHIN WU SHAN RECREATION PLAYGROUND TO BE MODIFIED OR CLOSED DURING CONSTRUCTION AND REPROVISIONED AFTER CONSTRUCTION

在工程進行中現有的湖山遊樂場將會修改或封閉，並於完工後重置
EXISTING WU SHAN RECREATION PLAYGROUND TO BE MODIFIED OR CLOSED DURING CONSTRUCTION AND REPROVISIONED AFTER CONSTRUCTION

在工程進行中及完工後現有的斜坡將會修改
EXISTING SLOPES TO BE MODIFIED DURING AND AFTER CONSTRUCTION

現有的籃球場將不受影響
EXISTING BASKETBALL COURTS NOT TO BE AFFECTED

現有的行人天橋將會保留
EXISTING FOOTBRIDGE TO BE MAINTAINED

在工程進行中及完工後現有的道路及行人徑將會保留、改道或修改
EXISTING ROAD AND FOOTPATHS TO BE MAINTAINED, DIVERTED OR MODIFIED DURING AND AFTER CONSTRUCTION

現有的行人天橋將會保留
EXISTING FOOTBRIDGE TO BE MAINTAINED

現有的湖景路將會改道
EXISTING WU KING ROAD TO BE REALIGNED

現有的斜坡將不受影響
EXISTING SLOPE NOT TO BE AFFECTED

現有的輕鐵將不受影響
EXISTING LIGHT RAIL NOT TO BE AFFECTED

現有的石油氣倉將不受影響
EXISTING LP GAS COMPOUND NOT TO BE AFFECTED

擬建的沿海堤臨時臺船卸設施的大約位置
APPROXIMATE LOCATION OF PROPOSED TEMPORARY BARGE LOADING FACILITIES ALONG THE SEAWALL

建議的臨時臺船繫泊區的大約位置
APPROXIMATE LOCATION OF PROPOSED TEMPORARY BARGE MOORING AREA

擬設置的臨時施工區的大約位置
APPROXIMATE LOCATION OF PROPOSED TEMPORARY WORKS AREA

在工程進行中及完工後現有的航道將會保留、改道或修改
EXISTING NAVIGATION CHANNEL TO BE MAINTAINED, DIVERTED OR MODIFIED DURING AND AFTER CONSTRUCTION

在工程進行中及完工後現有的道路及行人徑將會保留、改道或修改
EXISTING ROAD AND FOOTPATHS TO BE MAINTAINED, DIVERTED OR MODIFIED DURING AND AFTER CONSTRUCTION

接駁線
MATCH LINE
延續部分參閱圖號 TMSE-G04
FOR CONTINUATION
SEE DRAWING NO. TMSE-G04

建造業議會屯門訓練場
CONSTRUCTION INDUSTRY COUNCIL
TUEN MUN TRAINING GROUND

+23.0

圖例 LEGEND:

- 方案界線
BOUNDARY OF THE SCHEME
- 擬建的鐵路車站及其設施
PROPOSED RAILWAY STATION AND ASSOCIATED FACILITIES
- 現有的港鐵車站及輕鐵站
EXISTING MTR STATION AND LIGHT RAIL STOP
- 擬設置地盤設施的臨時施工區
PROPOSED TEMPORARY WORKS AREA FOR SITE FACILITIES
- 現有的行人天橋將受影響
EXISTING FOOTBRIDGE TO BE AFFECTED
- 可能在其上進行填海工程或其他工程的政府前濱或海床
GOVERNMENT FORESHORE OR SEABED OVER OR UPON WHICH RECLAMATION OR OTHER WORKS MAY BE CARRIED OUT
- +18.0
以主水平基準為依據之擬建軌道大約水平(米)
PROPOSED APPROXIMATE TRACK LEVEL IN m P.D.

一般說明 GENERAL NOTES
1. 有關一般說明參閱圖號 TMSE - G01.
FOR GENERAL NOTES, REFER TO DRAWING NO. TMSE-G01.

修訂表
TABLE OF AMENDMENTS

修改 REV	日期 DATE	繪圖 BY	核對 SUB	負責 APP	說明 DESCRIPTION

SIGNED
獲准發出
APPROVED FOR ISSUE
29/09/2023
發出日期 DATE OF ISSUE

謝孟軒 TSE MANG HIN
路政署
總工程師/
鐵路拓展(1-3)
CHIEF ENGINEER/
RAILWAY DEVELOPMENT (1-3)
HIGHWAYS DEPARTMENT

圖則名稱 DRAWING TITLE
鐵路條例 (第519章)
屯門南延線
在屯門河道範圍內的政府前濱及海床
及其上進行工程
RAILWAYS ORDINANCE (CHAPTER 519)
TUEN MUN SOUTH EXTENSION
THE WORKS OVER AND UPON THE GOVERNMENT FORESHORE AND
SEA-BED AT TUEN MUN RIVER CHANNEL

圖號 DRAWING NO.
TMSE/G05/0001/1
比例 SCALE
1:1000 (A1)
或如圖示
AS SHOWN

香港特別行政區政府
THE GOVERNMENT OF THE HONG KONG
SPECIAL ADMINISTRATIVE REGION
路政署
HIGHWAYS DEPARTMENT
鐵路拓展處
RAILWAY DEVELOPMENT OFFICE