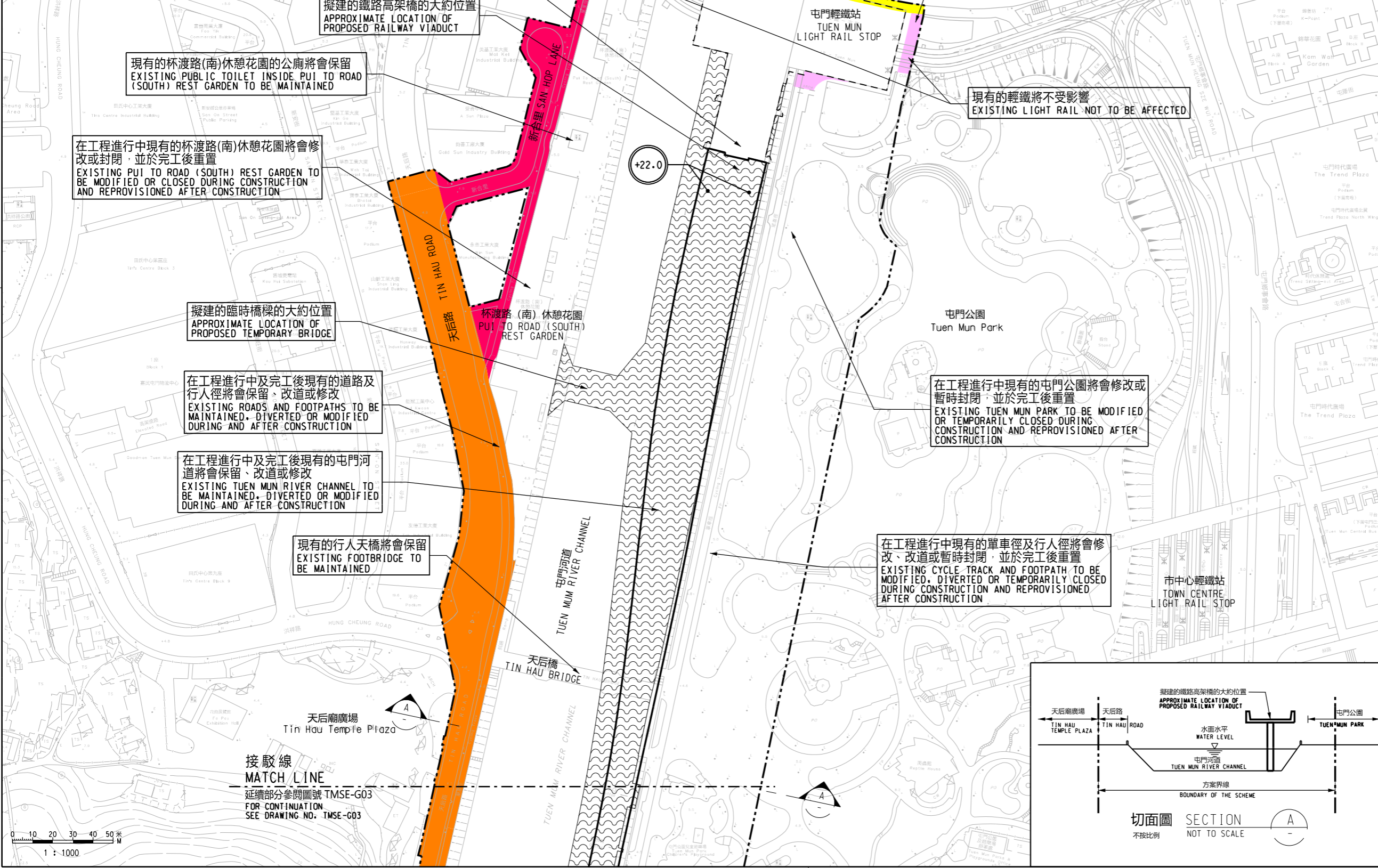


位置圖  
LOCATION PLAN  
不按比例  
NOT TO SCALE



說明 NOTES

此圖根據第TMSE-G02號圖則制訂，以粉紅色標明將暫時封閉連接杯渡路和屯門公園的部分通道及毗鄰休憩用地、以紅色標明將暫時封閉的部分新合里及毗鄰休憩用地、以黃色標明將暫時封閉的部分杯渡路路段，以及以橙色標明將暫時封閉的部分天后路路段及其支路。

THIS DRAWING IS PREPARED BASED ON DRAWING NO. TMSE-G02 AND IS INTENDED TO SHOW THE TEMPORARY PARTIAL CLOSURE OF THE ACCESS ROAD CONNECTING PUI TO ROAD AND TUEN MUN PARK AND ITS ADJACENT OPEN SPACE (HIGHLIGHTED IN PINK), TEMPORARY PARTIAL CLOSURE OF SAN HOP LANE AND ITS ADJACENT OPEN SPACE (HIGHLIGHTED IN RED), TEMPORARY PARTIAL CLOSURE OF THE SECTION OF PUI TO ROAD (HIGHLIGHTED IN YELLOW) AND TEMPORARY PARTIAL CLOSURE OF THE SECTION OF TIN HAU ROAD AND ITS SLIP ROADS (HIGHLIGHTED IN ORANGE).

在工程進行中現有的單車停泊處將會保留、暫時封閉或遷移  
EXISTING BICYCLE PARKING SPACE TO BE MAINTAINED, TEMPORARILY CLOSED OR RELOCATED DURING CONSTRUCTION

現有的列車掉車設施將會修改  
EXISTING OVERRUN FACILITY TO BE MODIFIED

擬建的鐵路高架橋的大約位置  
APPROXIMATE LOCATION OF PROPOSED RAILWAY VIADUCT

現有的杯渡路(南)休憩花園的公廁將會保留  
EXISTING PUBLIC TOILET INSIDE PUI TO ROAD (SOUTH) REST GARDEN TO BE MAINTAINED

在工程進行中現有的杯渡路(南)休憩花園將會修改或封閉，並於完工後重置  
EXISTING PUI TO ROAD (SOUTH) REST GARDEN TO BE MODIFIED OR CLOSED DURING CONSTRUCTION AND REPROVISIONED AFTER CONSTRUCTION

擬建的臨時橋樑的大約位置  
APPROXIMATE LOCATION OF PROPOSED TEMPORARY BRIDGE

在工程進行中及完工後現有的道路及行人徑將會保留、改道或修改  
EXISTING ROADS AND FOOTPATHS TO BE MAINTAINED, DIVERTED OR MODIFIED DURING AND AFTER CONSTRUCTION

在工程進行中及完工後現有的屯門河道將會保留、改道或修改  
EXISTING TUEN MUN RIVER CHANNEL TO BE MAINTAINED, DIVERTED OR MODIFIED DURING AND AFTER CONSTRUCTION

現有的行人天橋將會保留  
EXISTING FOOTBRIDGE TO BE MAINTAINED

在工程進行中現有的單車徑及行人徑將會修改、改道或暫時封閉，並於完工後重置  
EXISTING CYCLE TRACK AND FOOTPATH TO BE MODIFIED, DIVERTED OR TEMPORARILY CLOSED DURING CONSTRUCTION AND REPROVISIONED AFTER CONSTRUCTION

在工程進行中及完工後現有的道路及行人徑將會保留、改道或修改  
EXISTING ROADS AND FOOTPATHS TO BE MAINTAINED, DIVERTED OR MODIFIED DURING AND AFTER CONSTRUCTION

現有的輕鐵將不受影響  
EXISTING LIGHT RAIL NOT TO BE AFFECTED

在工程進行中現有的屯門公園將會修改或暫時封閉，並於完工後重置  
EXISTING TUEN MUN PARK TO BE MODIFIED OR TEMPORARILY CLOSED DURING CONSTRUCTION AND REPROVISIONED AFTER CONSTRUCTION

圖例 LEGEND:

- 方案界線  
BOUNDARY OF THE SCHEME
- 擬建的鐵路車站及其設施  
PROPOSED RAILWAY STATION AND ASSOCIATED FACILITIES
- 現有的港鐵車站及輕鐵站  
EXISTING MTR STATION AND LIGHT RAIL STOP
- 擬設置地盤設施的臨時施工區  
PROPOSED TEMPORARY WORKS AREA FOR SITE FACILITIES
- 現有的行人天橋將受影響  
EXISTING FOOTBRIDGE TO BE AFFECTED
- 可能在其上進行填海工程或其他工程的政府前濱或海床  
GOVERNMENT FORESHORE OR SEABED OVER OR UPON WHICH RECLAMATION OR OTHER WORKS MAY BE CARRIED OUT

+18.0  
以主水平基準為依據之擬建軌軌大約水平 (米)  
PROPOSED APPROXIMATE TRACK LEVEL IN m P.D.

一般說明 GENERAL NOTES

1. 有關一般說明參閱圖號 TMSE - G01.  
FOR GENERAL NOTES, REFER TO DRAWING NO. TMSE-G01.

REV	DATE	BY	SUB	APP	說明

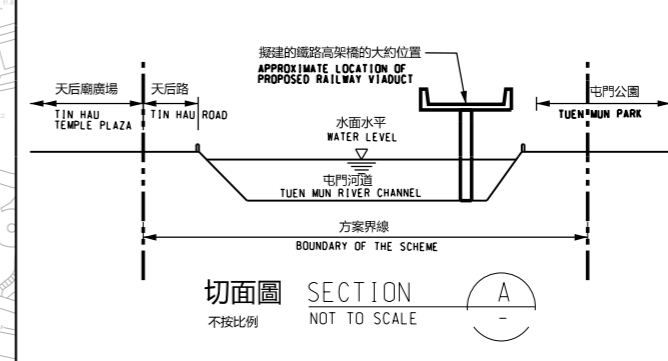
SIGNED  
謝孟軒 TSE MANG HIN  
29/09/2023  
發出日期 DATE OF ISSUE

圖則名稱 DRAWING TITLE  
鐵路條例 (第519章)  
屯門南延線  
暫時封閉新合里及毗鄰休憩用地、連接杯渡路和屯門公園的通道及毗鄰休憩用地、杯渡路路段及天后路路段及其支路

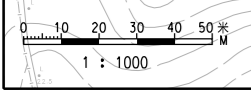
RAILWAYS ORDINANCE (CHAPTER 519)  
TUEN MUN SOUTH EXTENSION

圖號 DRAWING NO.  
TMSE/G02/0003/1  
比例 SCALE  
1:1000 (A1)  
或如圖示  
AS SHOWN

香港特別行政區政府  
THE GOVERNMENT OF THE HONG KONG  
SPECIAL ADMINISTRATIVE REGION  
路政署  
HIGHWAYS DEPARTMENT  
鐵路拓展處  
RAILWAY DEVELOPMENT OFFICE



切面圖 SECTION  
不按比例 NOT TO SCALE



1 : 1000

接駁線  
MATCH LINE  
延續部分參閱圖號 TMSE-G03  
FOR CONTINUATION  
SEE DRAWING NO. TMSE-G03