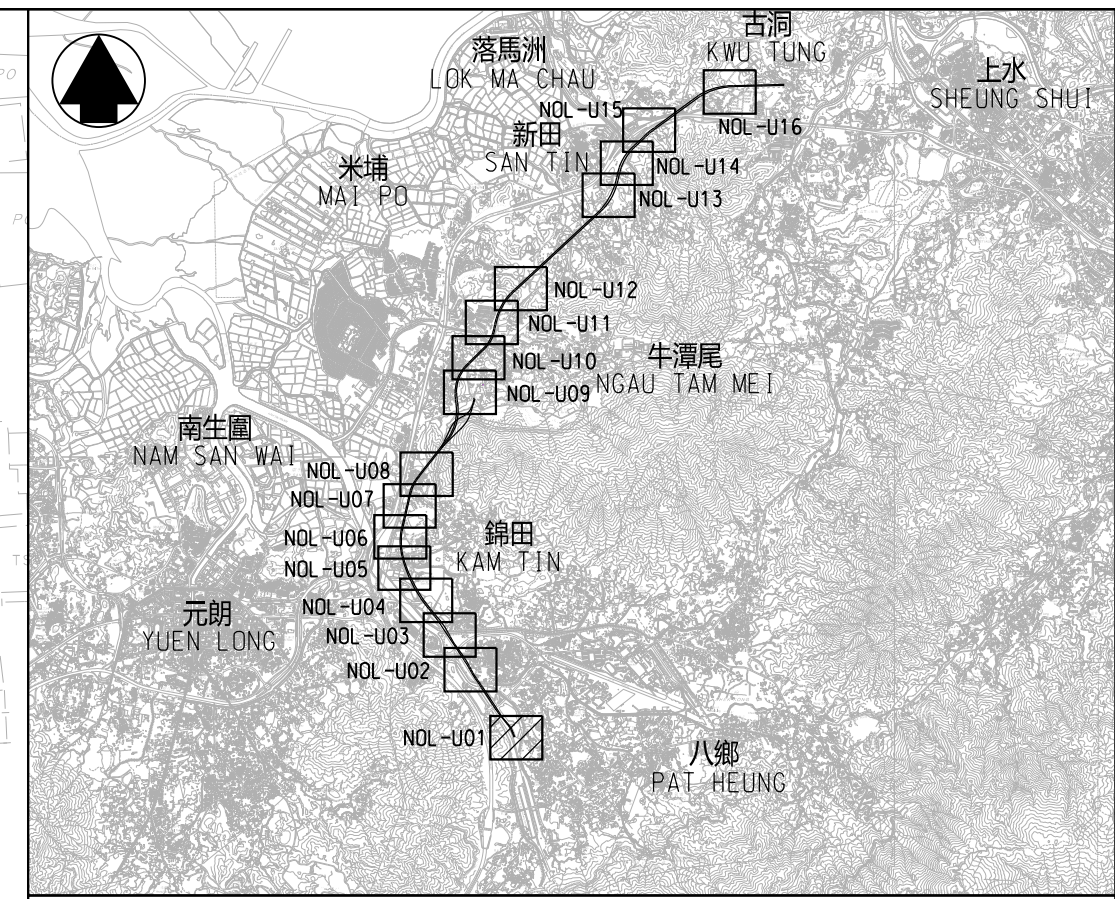
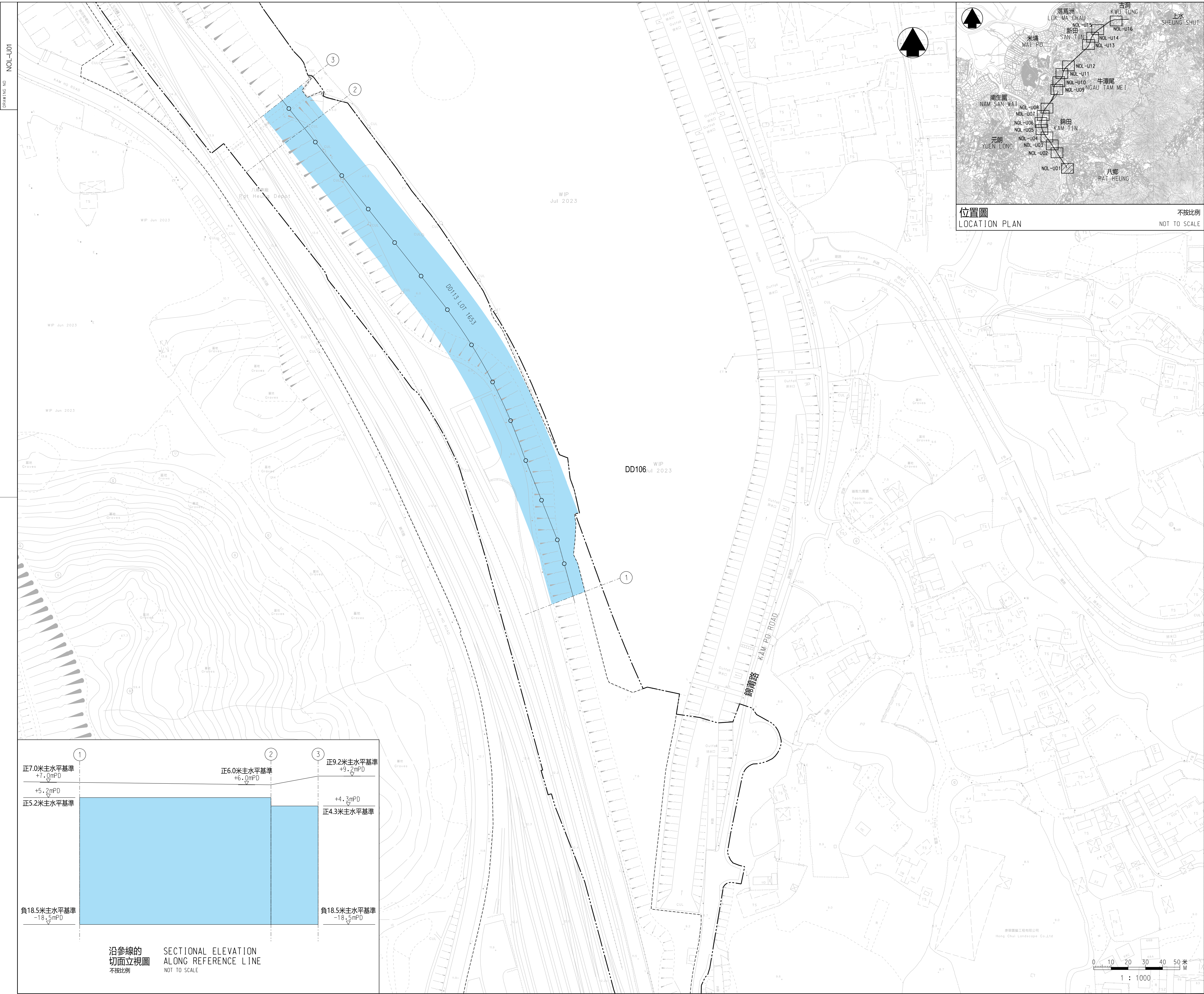


DRAWING NO. NOL-U01



**圖例 LEGEND :**

- 方案界線 BOUNDARY OF THE SCHEME
- 地段界線 LOT BOUNDARY
- ..... 文量約份界線 DEMARCATION DISTRICT BOUNDARY
- 參線 REFERENCE LINE
- ① 參線標記 REFERENCE LINE MARK
- 建議收回的地層 UNDERGROUND STRATA PROPOSED TO BE RESUMED
- DD 文量約份 DEMARCATION DISTRICT
- RP 餘段 REMAINING PORTION
- S. 分段 SECTION
- SS. 小分段 SUB-SECTION
- (P) 部分 PORTION

- 一般說明 GENERAL NOTES :**
- 有關一般說明參閱圖號 NOL-G01. FOR GENERAL NOTES, REFER TO DRAWING NO. NOL-G01.
  - 有關收回地層表參閱圖號 NOL-U17 至圖號 NOL-U18. FOR UNDERGROUND STRATA RESUMPTION SCHEDULE REFER TO DRAWING NOS. NOL-U17 TO NOL-U18.
  - 沿參線的切面立視圖顯示的正/負水平基準均為約數. THE +/- mPDs SHOWN IN THE SECTIONAL ELEVATION ALONG REFERENCE LINE ARE APPROXIMATE.
  - 所有座標及高度均應參考 HK1980 網格及香港的主水平基準. ALL COORDINATES AND HEIGHTS SHOULD BE REFERENCED TO THE HK1980 GRID AND THE HONG KONG PRINCIPAL DATUM.

**修訂表 TABLE OF AMENDMENTS**

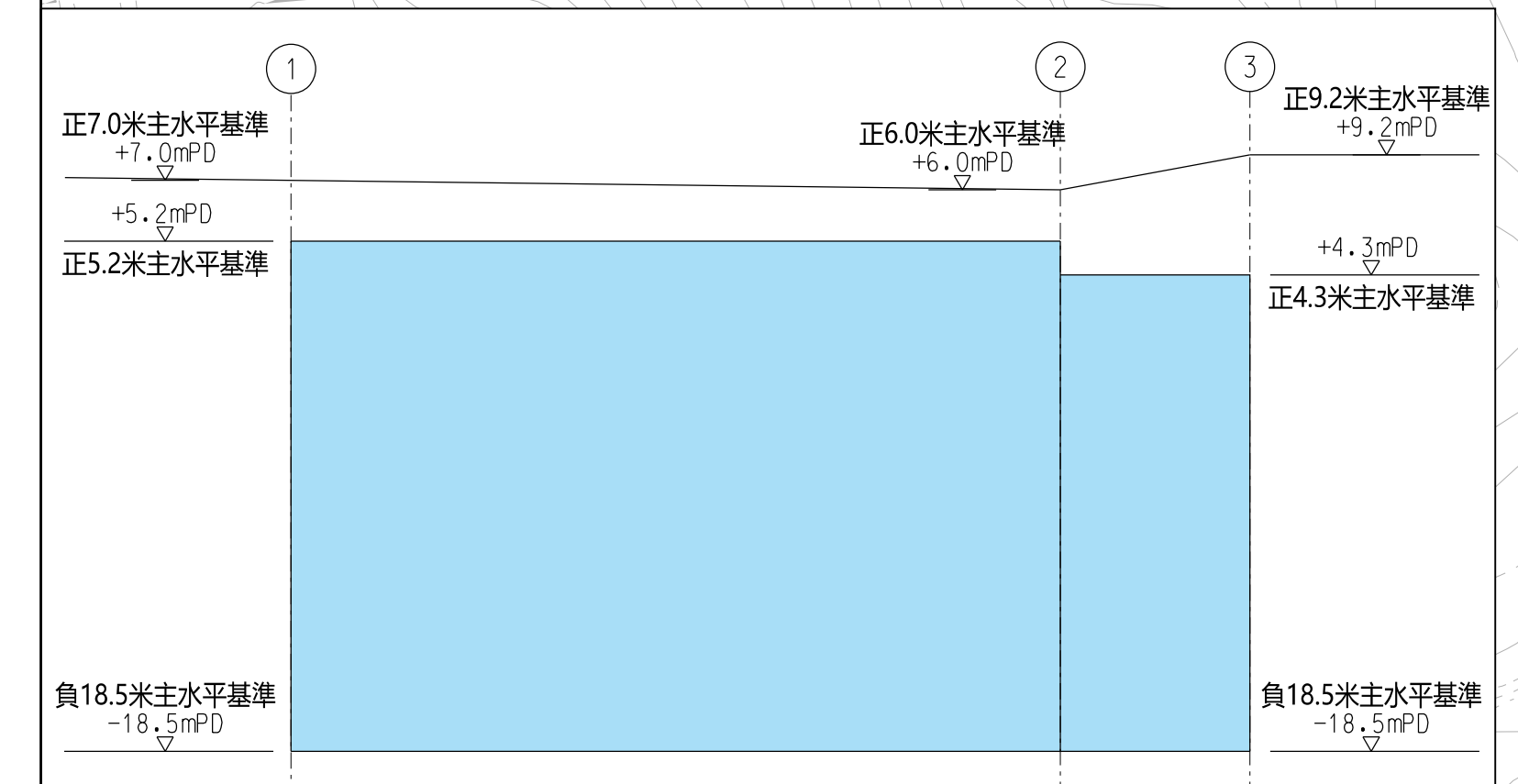
修改 REV	日期 DATE	繪圖 BY	核對 SUB	負責 APP	說明 DESCRIPTION

**SIGNED**  
 林雨舟 LAM YU CHAU  
 獲准發出 APPROVED FOR ISSUE  
 19 SEP 2023  
 發出日期 DATE OF ISSUE  
 路政署 鐵路拓展處副處長 (1)  
 GOVERNMENT ENGINEER / RAILWAY DEVELOPMENT (1)  
 HIGHWAYS DEPARTMENT

圖則名稱 DRAWING TITLE  
**鐵路條例 (第 519 章)**  
**北環線主線**  
**收回地層圖則**  
**18 頁的第 1 頁**  
 RAILWAYS ORDINANCE (CHAPTER 519)  
 NORTHERN LINK MAIN LINE  
 UNDERGROUND STRATA RESUMPTION PLAN  
 SHEET 1 OF 18

圖號 DRAWING NO. NOL-U01  
 比例 SCALE 1:1000 (A1) 或如圖示 AS SHOWN

香港特別行政區政府  
 THE GOVERNMENT OF THE HONG KONG SPECIAL ADMINISTRATIVE REGION  
 路政署  
 HIGHWAYS DEPARTMENT  
 鐵路拓展處  
 RAILWAY DEVELOPMENT OFFICE



沿參線的切面立視圖  
 SECTIONAL ELEVATION ALONG REFERENCE LINE  
 不按比例 NOT TO SCALE

