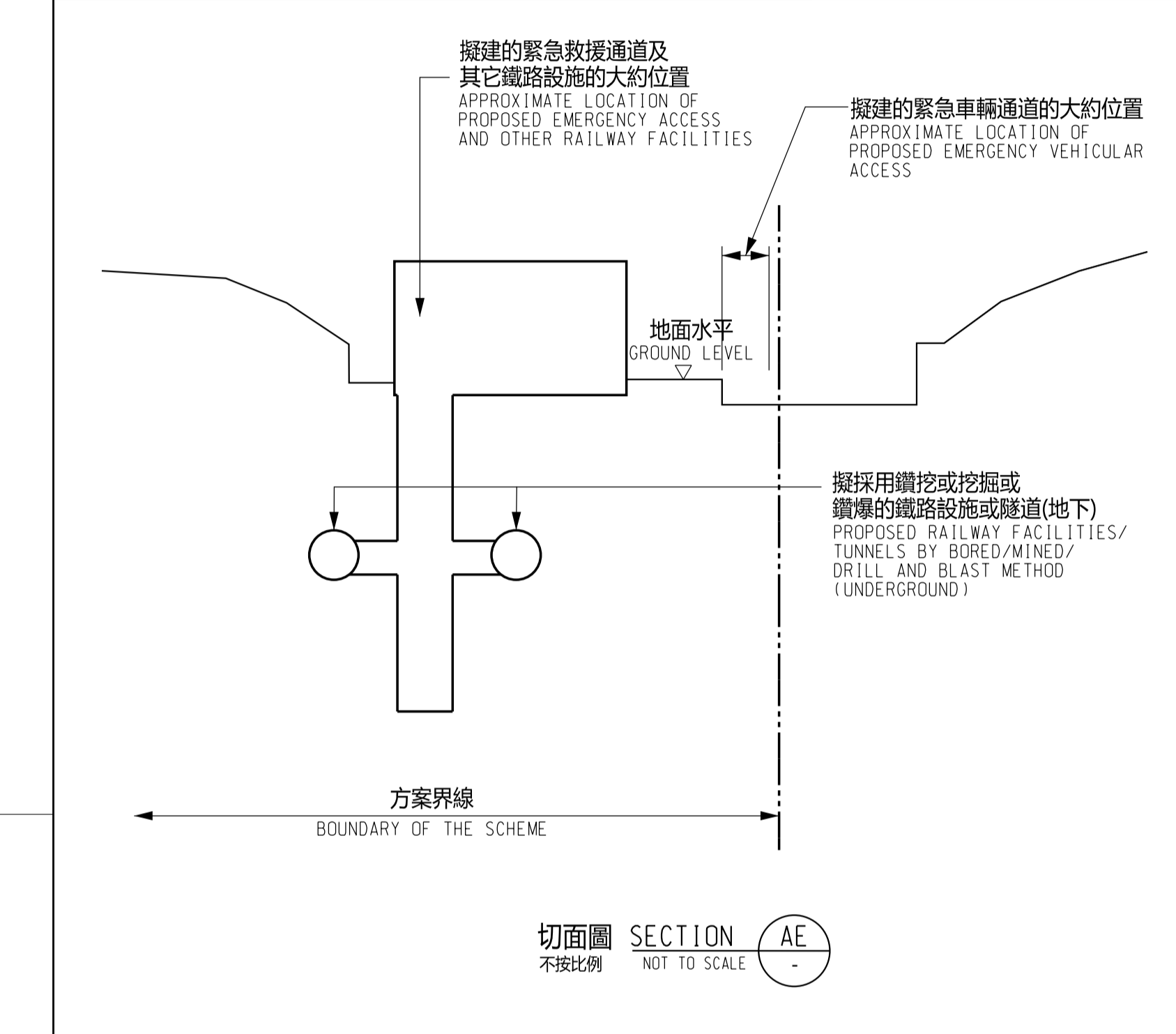
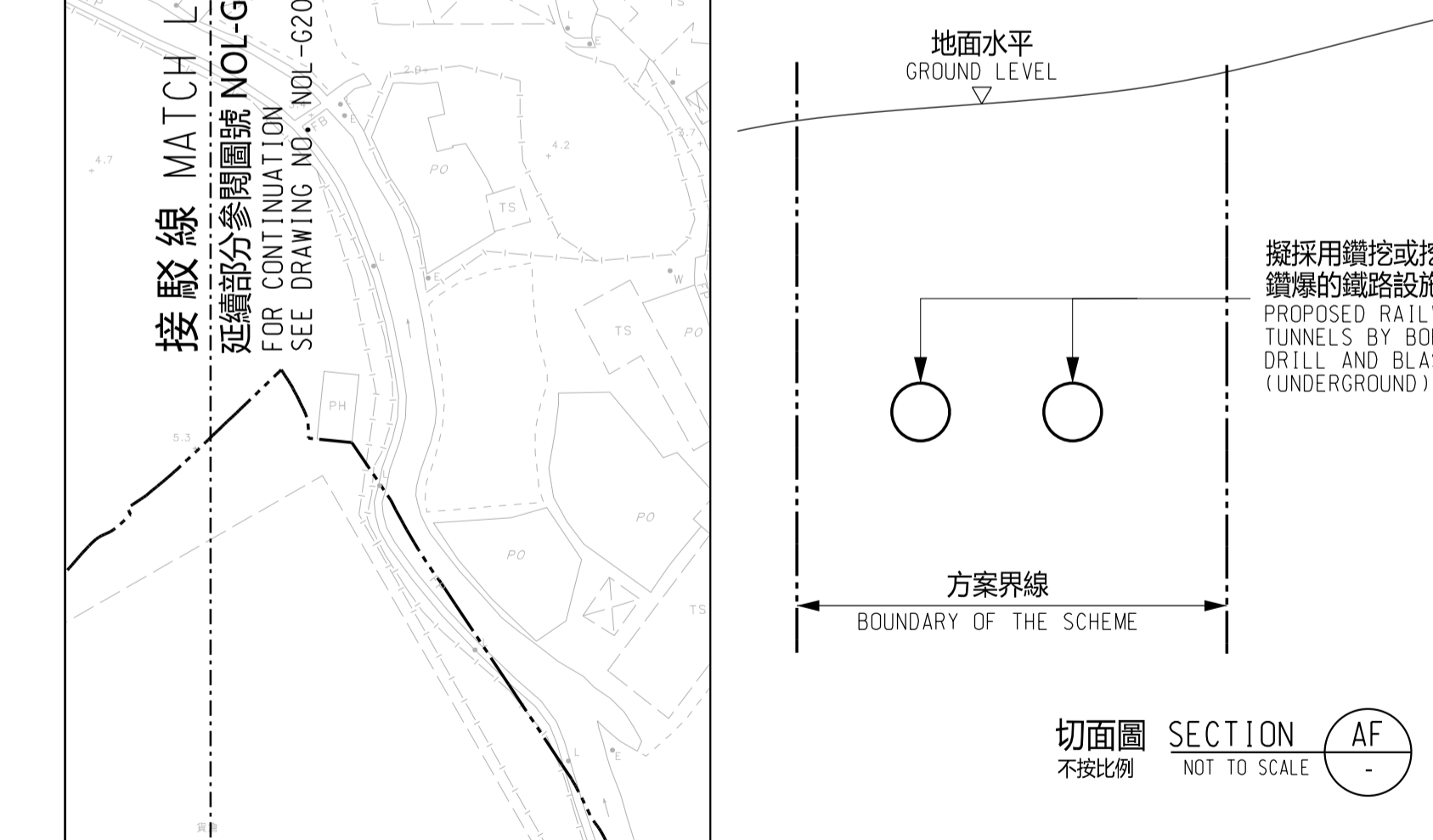


位置圖 LOCATION PLAN
不按比例 NOT TO SCALE



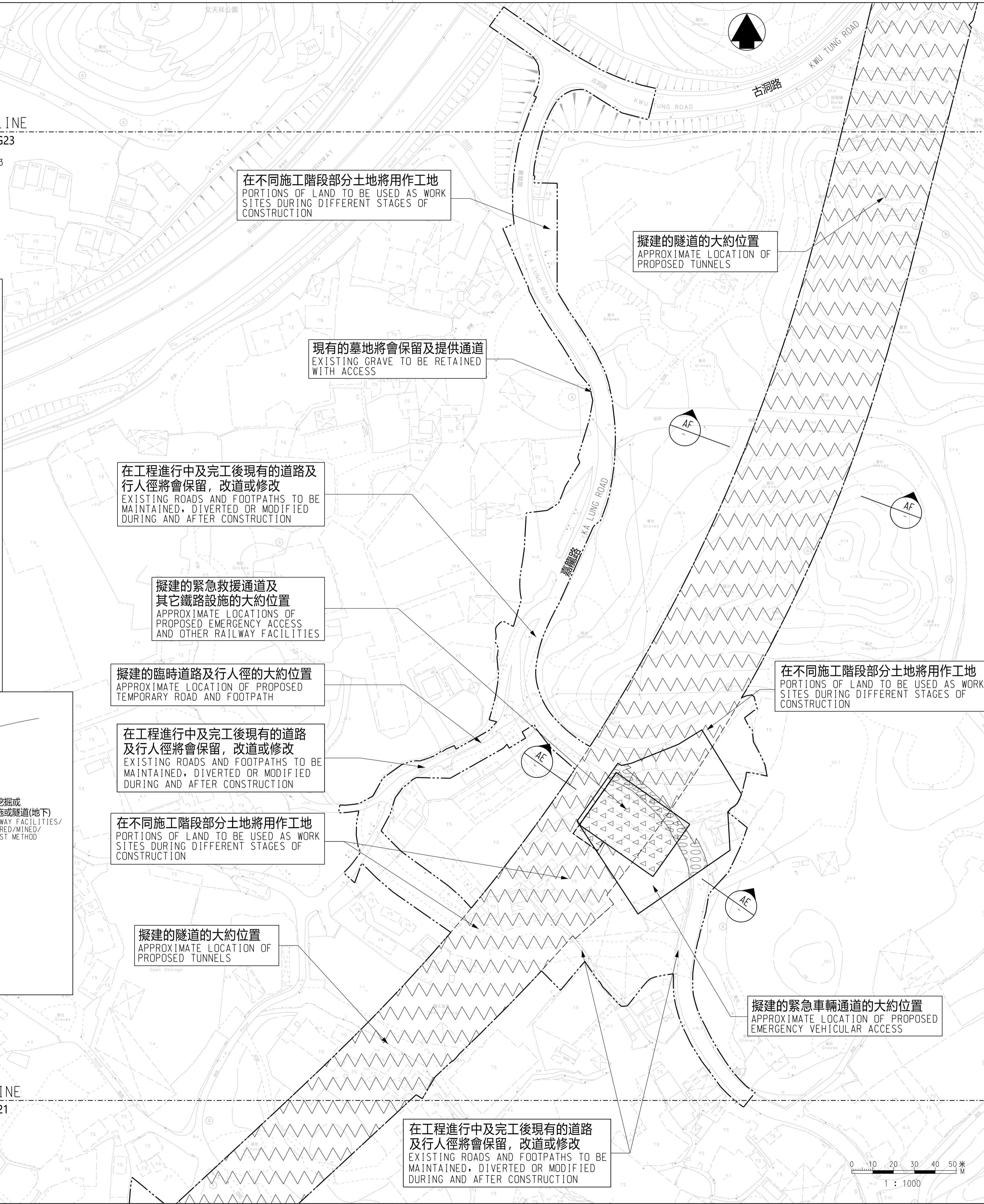
切面圖 SECTION AE
不按比例 NOT TO SCALE



切面圖 SECTION AF
不按比例 NOT TO SCALE



接駁線 MATCH LINE
延續部分參閱圖號 NOL-G21
FOR CONTINUATION
SEE DRAWING NO. NOL-G21



- 圖例 LEGEND :
- 方案界線
BOUNDARY OF THE SCHEME
 - - - 擬建的鐵路車站及其他鐵路設施(地下)
PROPOSED RAILWAY STATION AND OTHER RAILWAY FACILITIES (UNDERGROUND)
 - ▭ 擬建的車站/車站入口/通風大樓/通風井/其他鐵路設施或永久建築物
PROPOSED RAILWAY STATION/ STATION ENTRANCES/ VENTILATION BUILDINGS/ VENTILATION SHAFTS/ OTHER RAILWAY FACILITIES OR PERMANENT STRUCTURES
 - ▭ 現有的車站及其他鐵路設施
EXISTING STATION AND OTHER RAILWAY FACILITIES
 - - - 擬採用鑽挖或挖掘或鑽爆的鐵路設施或隧道(地下)
PROPOSED RAILWAY FACILITIES/ TUNNELS BY BORED/ MINED/ DRILL AND BLAST METHOD (UNDERGROUND)
 - - - 擬採用明挖回填法興建的鐵路設施或隧道(地下)
PROPOSED RAILWAY FACILITIES/ TUNNELS BY CUT-AND-COVER METHOD (UNDERGROUND)
 - ▭ 可能永久封閉的道路(包括行人道、行人徑及露天地方) roads (including carriageways, footpaths and open place) which may be closed permanently
 - ▨ 擬設置地盤設施的臨時施工區
PROPOSED TEMPORARY WORKS AREA FOR SITE FACILITIES
 - ▭ 擬進行修改工程的現有的鐵路車站及設施
PROPOSED MODIFICATION WORKS OF THE EXISTING RAILWAY STATIONS AND FACILITIES
 - ▭ 擬建供北環線主線及其他正在規劃的鐵路項目(下稱“其他鐵路項目”) 使用的隧道(地下)/車站/車站大樓/車站入口/通風大樓/通風井/其他鐵路設施或永久建築物(下稱“設施”)。設施的布局已刊憲於其他鐵路項目方案內
PROPOSED RAILWAY TUNNEL (UNDERGROUND) / RAILWAY STATION / STATION CONCOURSE / STATION ENTRANCES / VENTILATION BUILDINGS / VENTILATION SHAFTS / OTHER RAILWAY FACILITIES OR PERMANENT STRUCTURES (HEREAFTER REFERRED TO AS "THE FACILITIES") FOR NORTHERN LINK MAIN LINE AND ANOTHER RAILWAY PROJECT UNDER PLANNING (HEREAFTER REFERRED TO AS "ANOTHER RAILWAY PROJECT"). THE LAYOUT OF THE FACILITIES IS GAZETTED UNDER ANOTHER RAILWAY PROJECT

一般說明 GENERAL NOTES :

- 有關一般說明參閱圖號NOL-G01。
FOR GENERAL NOTES, REFER TO DRAWING NO. NOL-G01.

修訂表 TABLE OF AMENDMENTS

修改 REV	日期 DATE	繪圖 BY	核對 SUB	負責 APP	說明 DESCRIPTION

SIGNED
林雨舟 LAM YU CHAU
路政署
鐵路拓展處處長(1)
GOVERNMENT ENGINEER/
RAILWAY DEVELOPMENT (1)
HIGHWAYS DEPARTMENT

19 SEP 2023
發出日期 DATE OF ISSUE

圖則名稱 DRAWING TITLE
鐵路條例(第519章)
北環線主線
總體規劃圖則 29頁的第22頁
RAILWAYS ORDINANCE (CHAPTER 519)
NORTHERN LINK MAIN LINE
GENERAL LAYOUT PLAN SHEET 22 OF 29

圖號 DRAWING NO. NOL-G22
比例 SCALE 1:1000 (A1) 或如圖示 AS SHOWN

