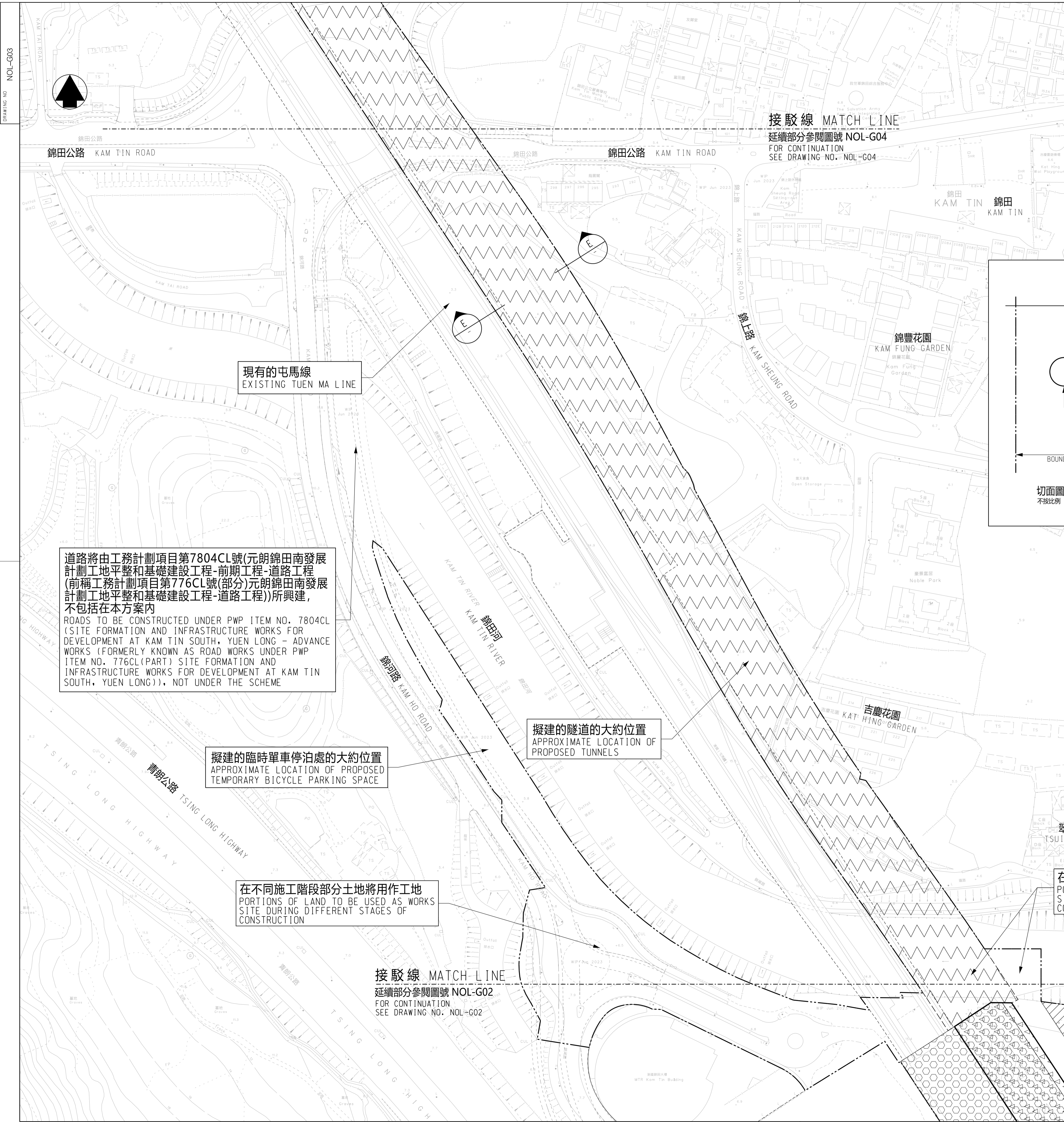


DRAWING NO. NOL-G03



接駁線 MATCH LINE
 延續部分參閱圖號 NOL-G04
 FOR CONTINUATION
 SEE DRAWING NO. NOL-G04

現有的屯馬線
 EXISTING TUEN MA LINE

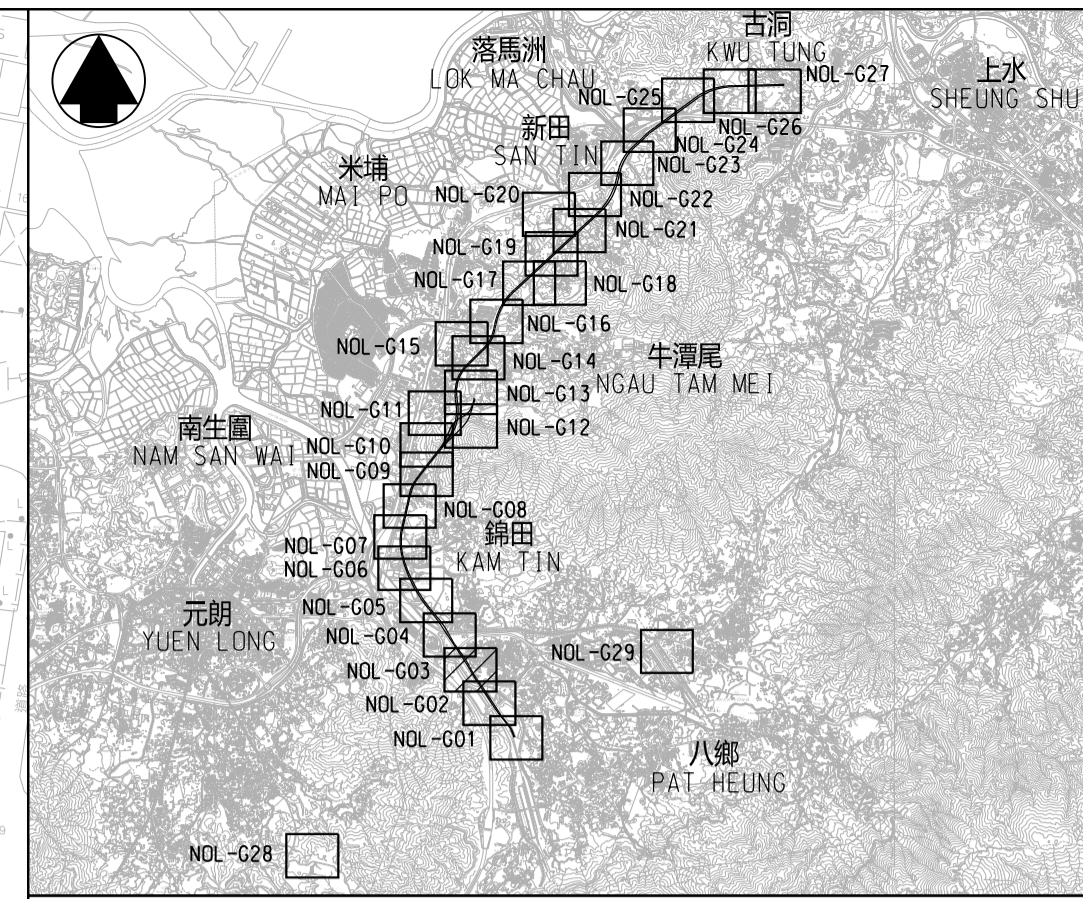
道路將由工務計劃項目第7804CL號(元朗錦田南發展計劃工地平整和基礎建設工程-前期工程-道路工程(前稱工務計劃項目第776CL號(部分)元朗錦田南發展計劃工地平整和基礎建設工程-道路工程))所興建, 不包括在本方案內
 ROADS TO BE CONSTRUCTED UNDER PWP ITEM NO. 7804CL (SITE FORMATION AND INFRASTRUCTURE WORKS FOR DEVELOPMENT AT KAM TIN SOUTH, YUEN LONG - ADVANCE WORKS (FORMERLY KNOWN AS ROAD WORKS UNDER PWP ITEM NO. 776CL(PART) SITE FORMATION AND INFRASTRUCTURE WORKS FOR DEVELOPMENT AT KAM TIN SOUTH, YUEN LONG)), NOT UNDER THE SCHEME

擬建的臨時單車停泊處的大約位置
 APPROXIMATE LOCATION OF PROPOSED TEMPORARY BICYCLE PARKING SPACE

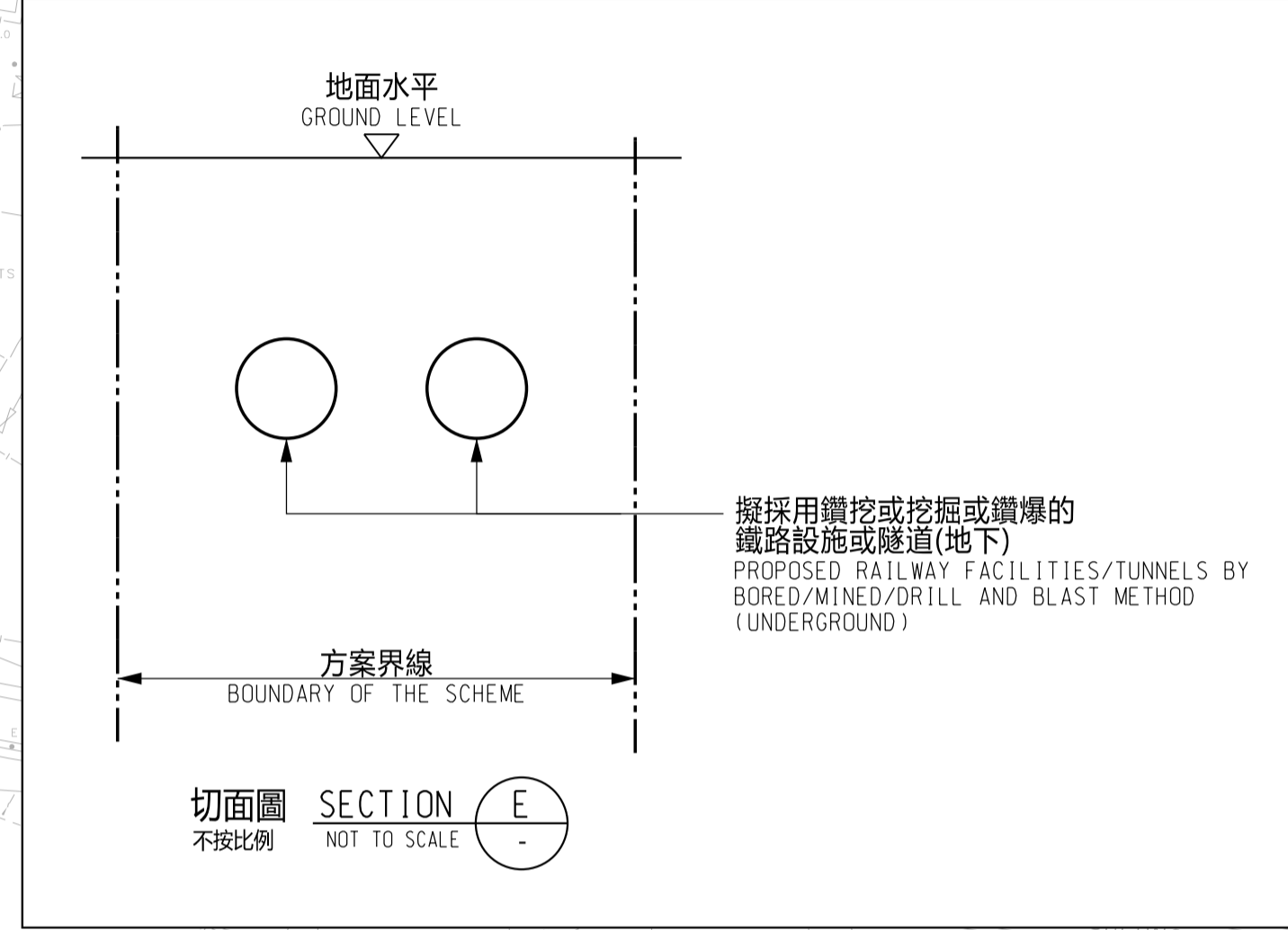
擬建的隧道的大約位置
 APPROXIMATE LOCATION OF PROPOSED TUNNELS

在不同施工階段部分土地將用作工地
 PORTIONS OF LAND TO BE USED AS WORKS SITE DURING DIFFERENT STAGES OF CONSTRUCTION

接駁線 MATCH LINE
 延續部分參閱圖號 NOL-G02
 FOR CONTINUATION
 SEE DRAWING NO. NOL-G02



位置圖
 LOCATION PLAN
 不按比例
 NOT TO SCALE



切面圖 SECTION E
 不按比例 NOT TO SCALE

- 圖例 LEGEND :
- 方案界線
BOUNDARY OF THE SCHEME
 - - - 擬建的鐵路車站及其他鐵路設施(地下)
PROPOSED RAILWAY STATION AND OTHER RAILWAY FACILITIES (UNDERGROUND)
 - 擬建的車站/車站入口/通風大樓/通風井/其他鐵路設施或永久建築物
PROPOSED RAILWAY STATION/ STATION ENTRANCES/ VENTILATION BUILDINGS/ VENTILATION SHAFTS/ OTHER RAILWAY FACILITIES OR PERMANENT STRUCTURES
 - - - 現有的車站及其他鐵路設施
EXISTING STATION AND OTHER RAILWAY FACILITIES
 - - - 擬採用鑽挖或挖掘或鑽爆的鐵路設施或隧道(地下)
PROPOSED RAILWAY FACILITIES/ TUNNELS BY BORED/ MINED/ DRILL AND BLAST METHOD (UNDERGROUND)
 - - - 擬採用明挖回填法興建的鐵路設施或隧道(地下)
PROPOSED RAILWAY FACILITIES/ TUNNELS BY CUT-AND-COVER METHOD (UNDERGROUND)
 - 可能永久封閉的道路(包括行人道、行人徑及露天地方)
ROADS (INCLUDING CARRIAGEWAYS, FOOTPATHS AND OPEN PLACE) WHICH MAY BE CLOSED PERMANENTLY
 - ▨ 擬設置地盤設施的臨時施工區
PROPOSED TEMPORARY WORKS AREA FOR SITE FACILITIES
 - 擬進行修改工程的現有的鐵路車站及設施
PROPOSED MODIFICATION WORKS OF THE EXISTING RAILWAY STATIONS AND FACILITIES
 - ▨ 擬提供北環線主線及其他正在規劃的鐵路項目(下稱“其他鐵路項目”)使用的隧道(地下)/車站/車站大樓/車站入口/通風大樓/通風井/其他鐵路設施或永久建築物(下稱“設施”), 設施的布局刊載於其他鐵路項目方案內
PROPOSED RAILWAY TUNNEL(UNDERGROUND)/ RAILWAY STATION/ STATION CONCOURSE/ STATION ENTRANCES/ VENTILATION BUILDINGS/ VENTILATION SHAFTS/ OTHER RAILWAY FACILITIES OR PERMANENT STRUCTURES(HEREAFTER REFERRED TO AS “THE FACILITIES”) FOR NORTHERN LINK MAIN LINE AND ANOTHER RAILWAY PROJECT UNDER PLANNING (HEREAFTER REFERRED TO AS “ANOTHER RAILWAY PROJECT”). THE LAYOUT OF THE FACILITIES IS GAZETTED UNDER ANOTHER RAILWAY PROJECT

一般說明 GENERAL NOTES :

- 有關一般說明參閱圖號NOL-G01.
FOR GENERAL NOTES, REFER TO DRAWING NO. NOL-G01.

修訂表
TABLE OF AMENDMENTS

修改 REV	日期 DATE	繪圖 BY	核對 SUB	負責 APP	說明 DESCRIPTION

SIGNED
 林雨舟 LAM YU CHAU
 獲准發出
APPROVED FOR ISSUE
 19 SEP 2023
 發出日期 DATE OF ISSUE
 路政署
鐵路拓展處副處長(1)
GOVERNMENT ENGINEER/
RAILWAY DEVELOPMENT (1)
HIGHWAYS DEPARTMENT

圖則名稱 DRAWING TITLE
鐵路條例(第519章)
北環線主線
總體規劃圖則 29頁的第3頁
 RAILWAYS ORDINANCE (CHAPTER 519)
 NORTHERN LINK MAIN LINE
 GENERAL LAYOUT PLAN SHEET 3 OF 29

圖號 DRAWING NO. NOL-G03
 比例 SCALE 1:1000 (A1) 或如圖示 AS SHOWN

