

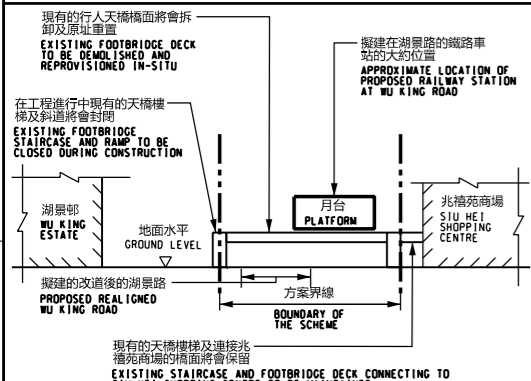
位置圖 LOCATION PLAN  
不按比例 NOT TO SCALE

說明 NOTES

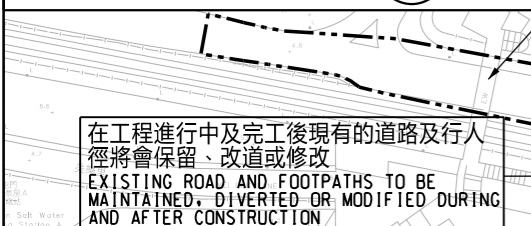
此圖根據第TMSE-G06號圖則制訂，分別以藍色及紅色標明將暫時封閉及改動的湖月街路段。

THIS DRAWING IS PREPARED BASED ON DRAWING NO. TMSE-G06 AND IS INTENDED TO SHOW THE TEMPORARY CLOSURE AND ALTERATION OF SECTIONS OF WU YUET STREET (HIGHLIGHTED IN BLUE AND RED RESPECTIVELY).

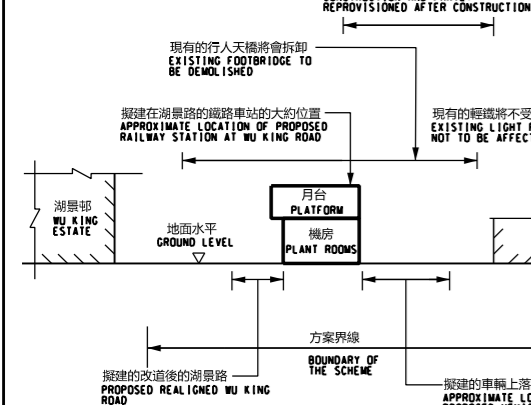
剖面圖 SECTION K  
不按比例 NOT TO SCALE



剖面圖 SECTION I  
不按比例 NOT TO SCALE



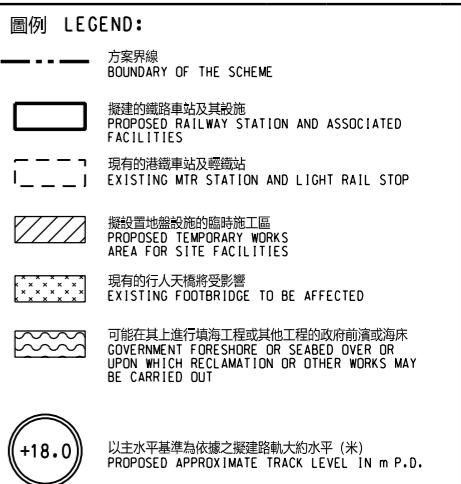
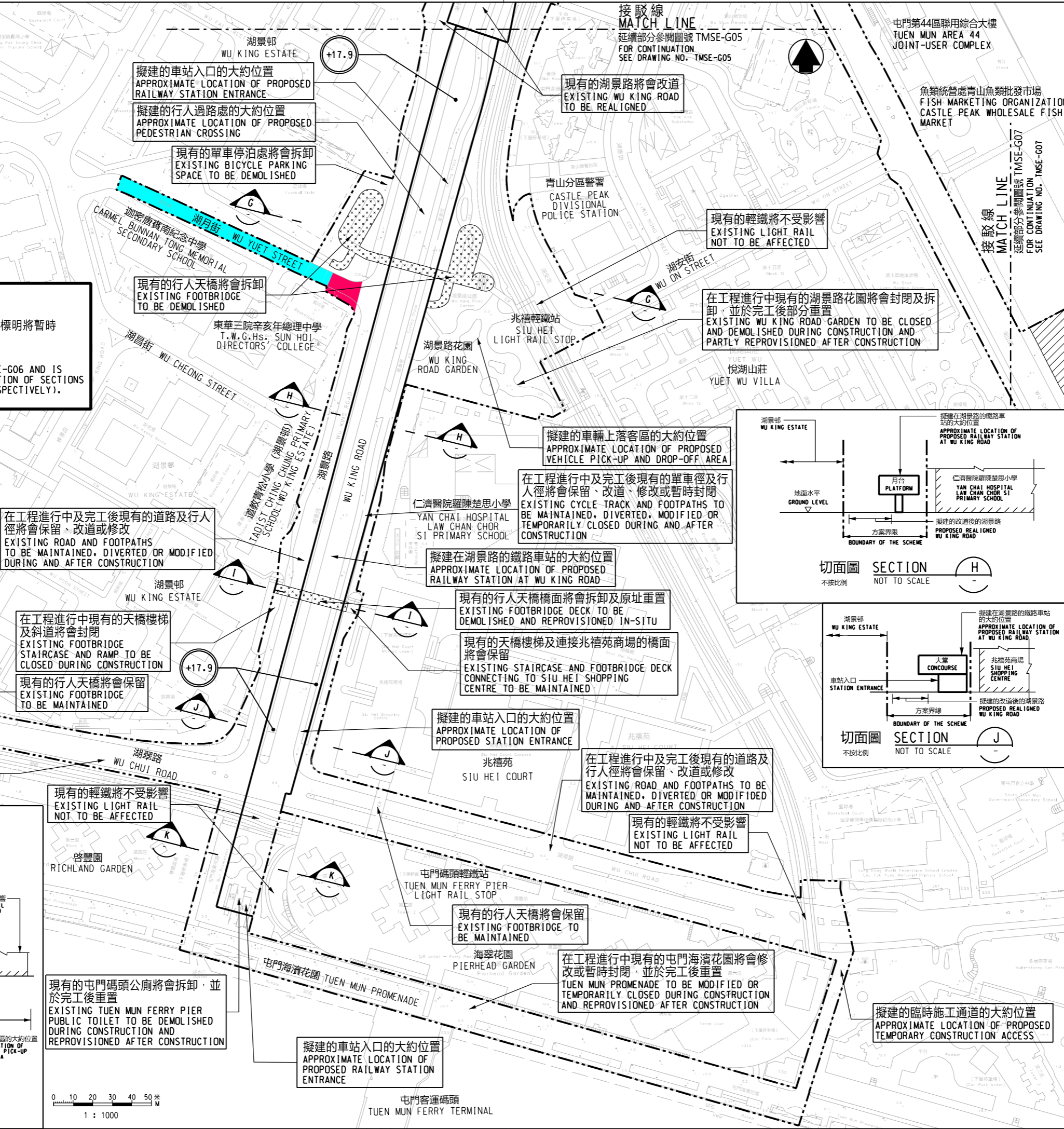
剖面圖 SECTION J  
不按比例 NOT TO SCALE



剖面圖 SECTION G  
不按比例 NOT TO SCALE

剖面圖 SECTION G  
不按比例 NOT TO SCALE

剖面圖 SECTION G  
不按比例 NOT TO SCALE




圖例 LEGEND:  
方案界線 BOUNDARY OF THE SCHEME  
擬建的鐵路車站及其設施 PROPOSED RAILWAY STATION AND ASSOCIATED FACILITIES  
現有的港鐵車站及輕鐵站 EXISTING MTR STATION AND LIGHT RAIL STOP  
擬設置地盤設施的臨時施工區 AREA FOR SITE FACILITIES  
現有的行人天橋將受影響 EXISTING FOOTBRIDGE TO BE AFFECTED  
可能在其上進行填海工程或其他工程的政府前濱或海床 GOVERNMENT FORESHORE OR SEABED OVER OR UPON WHICH RECLAMATION OR OTHER WORKS MAY BE CARRIED OUT  
以主水平基準為依據之擬建路軌大約水平 (米) PROPOSED APPROXIMATE TRACK LEVEL IN m P.D.

一般說明 GENERAL NOTES  
1. 有關一般說明參閱圖號 TMSE-G01.  
FOR GENERAL NOTES, REFER TO DRAWING NO. TMSE-G01.

修訂表 TABLE OF AMENDMENTS

修改日期	由	核對	負責	說明	
REV	DATE	BY	SUB	APP	DESCRIPTION

剖面圖 SECTION H  
不按比例 NOT TO SCALE



剖面圖 SECTION J  
不按比例 NOT TO SCALE

SIGNED  
16/06/2026  
發出日期 DATE OF ISSUE

圖則名稱 DRAWING TITLE  
鐵路條例 (第519章)  
屯門南延線  
暫時封閉及改動湖月街路段

RAILWAYS ORDINANCE (CHAPTER 519)  
TUEN MUN SOUTH EXTENSION  
TEMPORARY CLOSURE AND ALTERATION OF SECTIONS OF WU YUET STREET

圖號 DRAWING NO.  
TMSE/G06/0010/3

比例 SCALE  
1:1000 (A1)  
或如圖示  
AS SHOWN

香港特別行政區政府  
THE GOVERNMENT OF THE HONG KONG  
SPECIAL ADMINISTRATIVE REGION  
路政署  
HIGHWAYS DEPARTMENT  
鐵路拓展處  
RAILWAY DEVELOPMENT OFFICE