

說明 NOTES

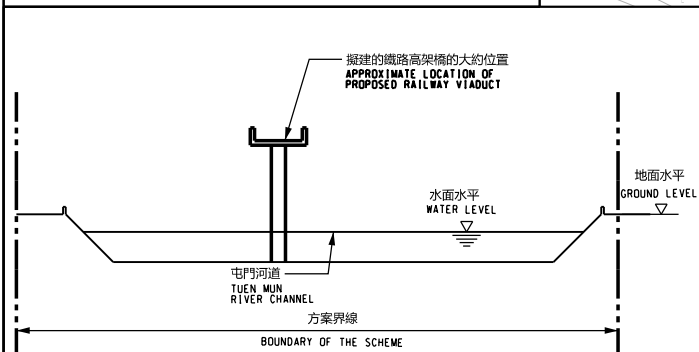
此圖根據第TMSE-G05號圖則制訂，以淺綠色標明將暫時封閉的部分海皇路路段及毗鄰道路，以及以深紅色標明將暫時封閉的屯門河道東面的部分道路路段。

THIS DRAWING IS PREPARED BASED ON DRAWING NO. TMSE-G05 AND IS INTENDED TO SHOW THE TEMPORARY CLOSURE OF THE SECTION OF HOI WONG ROAD AND ITS ADJACENT ROADS (HIGHLIGHTED IN LIGHT GREEN) AND TEMPORARY PARTIAL CLOSURE OF THE SECTION OF THE ROAD ON THE EASTERN SIDE OF TUEN MUN RIVER CHANNEL (HIGHLIGHTED IN DARK RED).



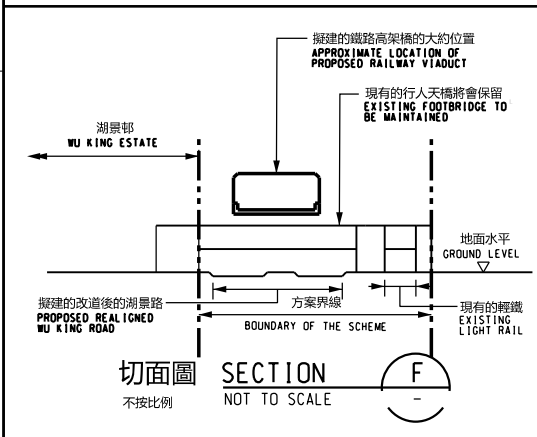
位置圖
LOCATION PLAN

不按比例
NOT TO SCALE



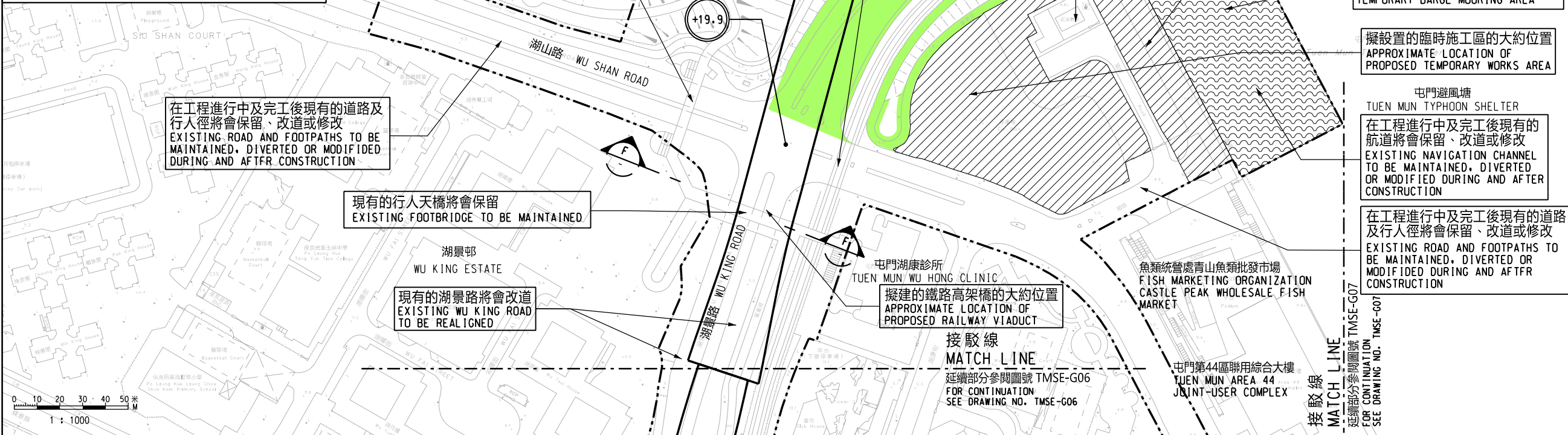
切面圖
SECTION

不按比例
NOT TO SCALE



切面圖
SECTION

不按比例
NOT TO SCALE



圖例 LEGEND:

- 方案界線
BOUNDARY OF THE SCHEME
- 擬建的鐵路車站及其設施
PROPOSED RAILWAY STATION AND ASSOCIATED FACILITIES
- 現有的港鐵車站及輕鐵站
EXISTING MTR STATION AND LIGHT RAIL STOP
- 擬設置地盤設施的臨時施工區
PROPOSED TEMPORARY WORKS AREA FOR SITE FACILITIES
- 現有的行人天橋將受影響
EXISTING FOOTBRIDGE TO BE AFFECTED
- 可能在其上進行填海工程或其他工程的政府前濱或海床
GOVERNMENT FORESHORE OR SEABED OVER OR UPON WHICH RECLAMATION OR OTHER WORKS MAY BE CARRIED OUT
- 以主水平基準為依據之擬建路軌大約水平 (米)
PROPOSED APPROXIMATE TRACK LEVEL IN m P.D.

一般說明 GENERAL NOTES

- 有關一般說明參閱圖號 TMSE - G01.
FOR GENERAL NOTES, REFER TO DRAWING NO. TMSE-G01.

修訂表 TABLE OF AMENDMENTS					說明 DESCRIPTION
修改 REV	日期 DATE	繪圖 BY	核對 SUB	負責 APP	

SIGNED	
獲准發出 APPROVED FOR ISSUE	謝孟軒 TSE MANG HIN 路政署 總工程師/ 鐵路拓展 (1 - 3) CHIEF ENGINEER/ RAILWAY DEVELOPMENT (1-3) HIGHWAYS DEPARTMENT
22/09/2025	
發出日期 DATE OF ISSUE	

圖則名稱 DRAWING TITLE
**鐵路條例 (第519章)
屯門南延線**
暫時封閉海皇路路段及毗鄰道路及屯門河道東面的道路路段
RAILWAYS ORDINANCE (CHAPTER 519)
TUEN MUN SOUTH EXTENSION
TEMPORARY CLOSURE OF A SECTION OF HOI WONG ROAD AND ITS ADJACENT ROADS AND A SECTION OF A ROAD ON THE EASTERN SIDE OF TUEN MUN RIVER CHANNEL

圖號 DRAWING NO.	比例 SCALE
TMSE/G05/0003/3	1:1000 (A1) 或如圖示 AS SHOWN