



位置圖  
LOCATION PLAN


不按比例  
NOT TO SCALE


圖例 LEGEND :


- 方案界線**  
BOUNDARY OF THE SCHEME


 擬建的車站 / 車站入口 / 其他鐵路設施或永久建築物  
PROPOSED RAILWAY STATION / STATION ENTRANCES / OTHER RAILWAY FACILITIES OR PERMANENT STRUCTURES


 擬設置地盤設施的臨時施工區  
PROPOSED TEMPORARY WORKS AREA FOR SITE FACILITIES

 擬建的鐵路高架橋及設施  
PROPOSED RAILWAY VIADUCT AND FACILITIES

 擬建的行人天橋  
PROPOSED FOOTBRIDGE

 擬建的有蓋行人通道  
PROPOSED COVERED WALKWAY

 現有的車站及其他鐵路設施  
EXISTING STATION AND OTHER RAILWAY FACILITIES

 以水平基準為依歸之擬建路軌大約水平 (米)  
PROPOSED APPROXIMATE TRACK LEVEL IN MPD

一般說明 GENERAL NOTES:

1. 有關一般說明參閱圖號 SGMTS-KT-G01.  
FOR GENERAL NOTES, REFER TO DRAWING NO.  
SGMTS-KT-G01.

修訂表  
TABLE OF AMENDMENTS

修改 REV	日期 DATE	繪圖 BY	核對 SUB	負責 APP	說 明	
					DESCRIPTION	

SIGNED

林盛添 LAM SHING TIM

獲准發出  
APPROVED FOR ISSUE

16 JUL 2025

發出日期 DATE OF ISSUE

圖則名稱 DRAWING TITLE

載路條例(第519章)

啟德智慧綠色集體：

總體規劃圖則  
頁的第7頁

RAILWAYS ORDINANCE (CHAPTER 519)  
MART AND GREEN MASS TRANSIT SYSTEM IN KAI TAK  
GENERAL LAYOUT PLANS  
SHEET 7 OF 7

號 DRAWING NO.

SGMTS-KT-G07

比例 SCALE  
1:1000 (A1  
或如圖示  
OR  
AS SHOWN



香港特別行政區政府  
THE GOVERNMENT OF THE HONG KONG  
SPECIAL ADMINISTRATIVE REGION

**土木工程拓展署**  
**CIVIL ENGINEERING AND**  
**DEVELOPMENT DEPARTMENT**  
**東拓展處**  
**EAST DEVELOPMENT OFFICE**