

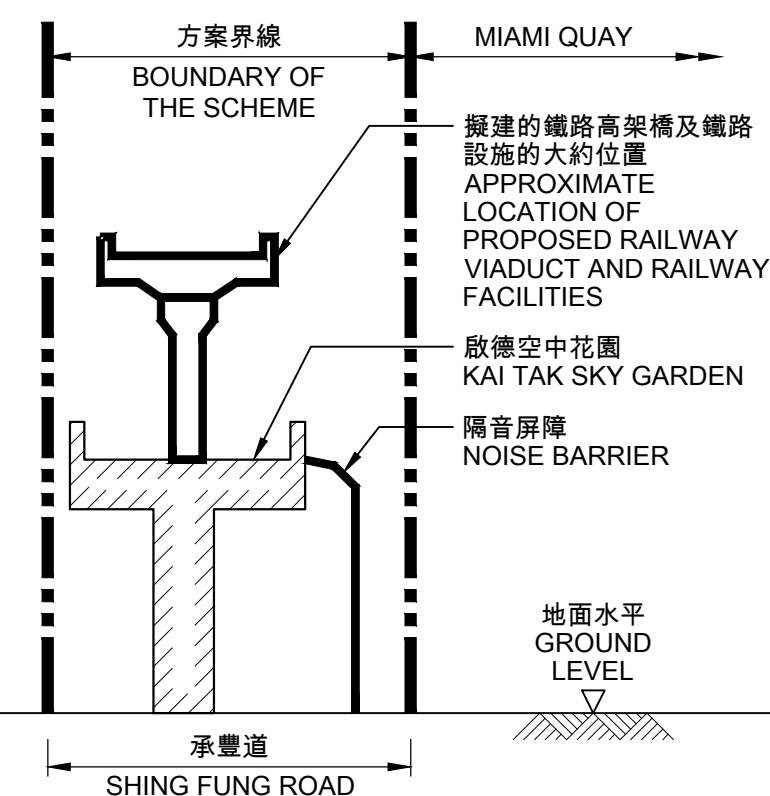
接駁線 MATCH LINE

延續部分參閱圖號 SGMTS-KT-G03  
FOR CONTINUATION  
SEE DRAWING NO. SGMTS-KT-G03

在工程進行中及完工後現有的道路及行人徑將會保留，改道或修改  
EXISTING ROADS AND FOOTPATHS TO BE MAINTAINED, DIVERTED OR MODIFIED DURING AND AFTER CONSTRUCTION

在工程進行中及完工後現有的行人天橋  
將會保留或暫時封閉  
EXISTING FOOTBRIDGE TO BE MAINTAINED OR  
TEMPORARILY CLOSED DURING AND AFTER  
CONSTRUCTION

在工程進行中及完工後現有的行人專用區或街道將會保留, 改道或修改  
EXISTING PEDESTRIAN PRECINCT OR STREET TO BE MAINTAINED, DIVERTED OR MODIFIED DURING AND AFTER CONSTRUCTION



切面圖 SECTION  
不按比例 NOT TO SCALE

**擬建在承景街的鐵路車廠及鐵路車站的大約位置**  
APPROXIMATE LOCATION OF PROPOSED RAILWAY DEPOT AND RAILWAY STATION AT SHING KING STREET

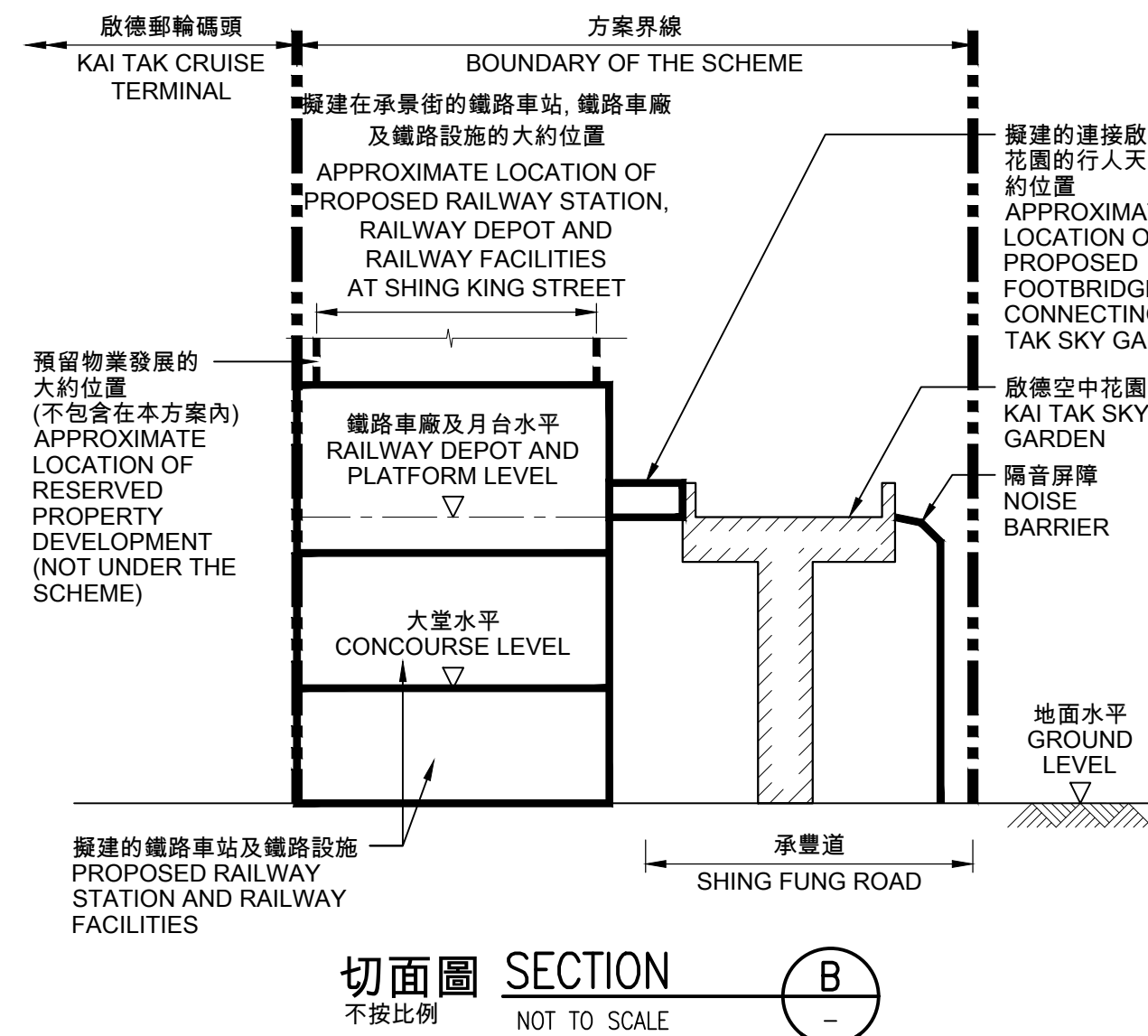
維多利亞港  
VICTORIA HARBOUR

在工程進行中及完工後現有的道路及行人徑將會保留，改道或修改  
EXISTING ROADS AND FOOTPATHS TO BE  
MAINTAINED, DIVERTED OR MODIFIED  
DURING AND AFTER CONSTRUCTION

在工程進行中及完工後部分現有的啟德空中花園將會修改或暫時封閉  
PART OF EXISTING KAI TAK SKY GARDEN TO BE MODIFIED OR TEMPORARILY CLOSED DURING AND AFTER CONSTRUCTION

擬建的鐵路車站入口的大約位置  
APPROXIMATE LOCATION OF PROPOSED  
RAILWAY STATION ENTRANCE

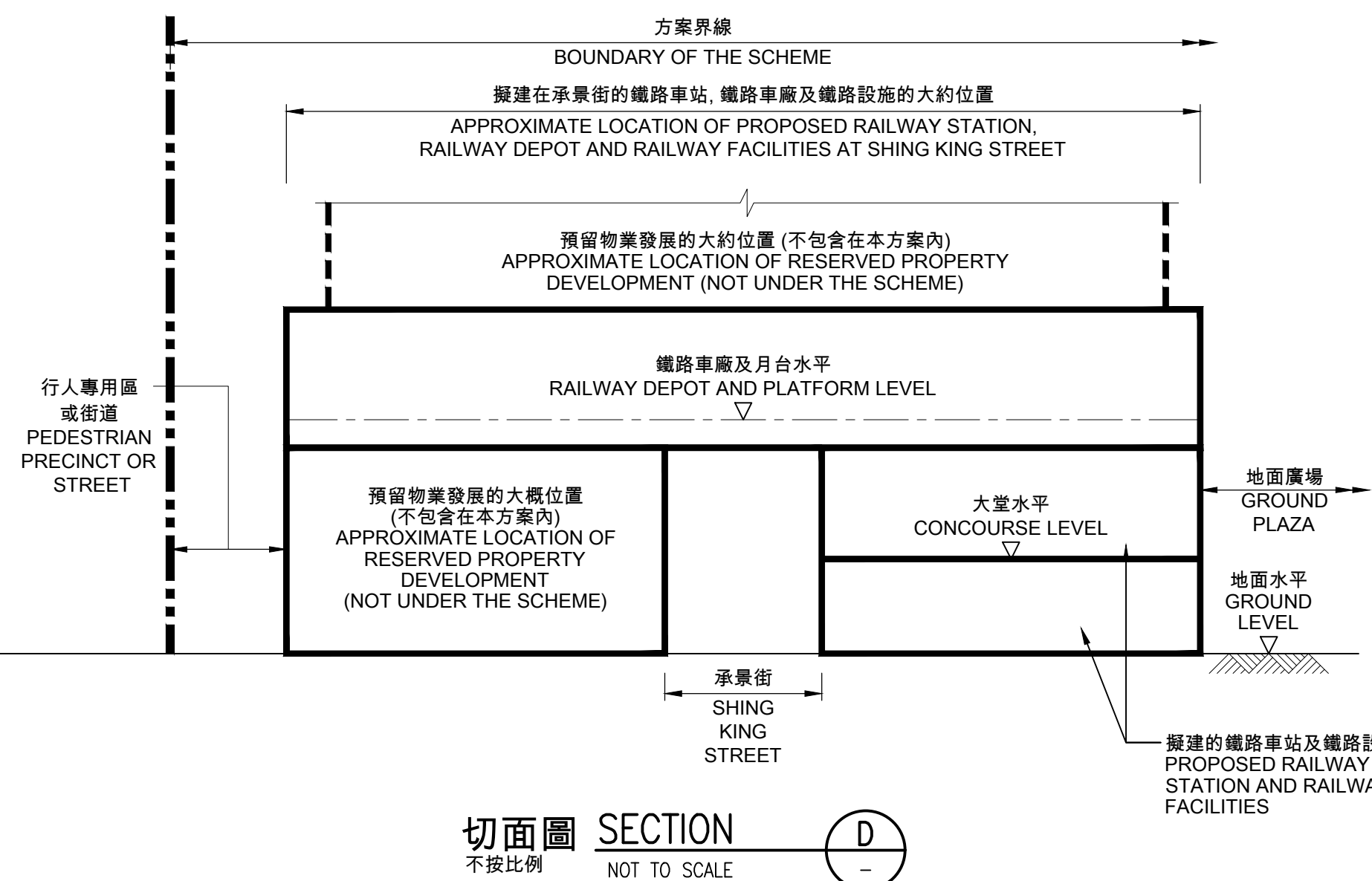
擬建的連接啟德空中花園的行人天橋的大約位置  
APPROXIMATE LOCATION OF PROPOSED  
FOOTBRIDGE CONNECTING KAI TAK SKY  
GARDEN



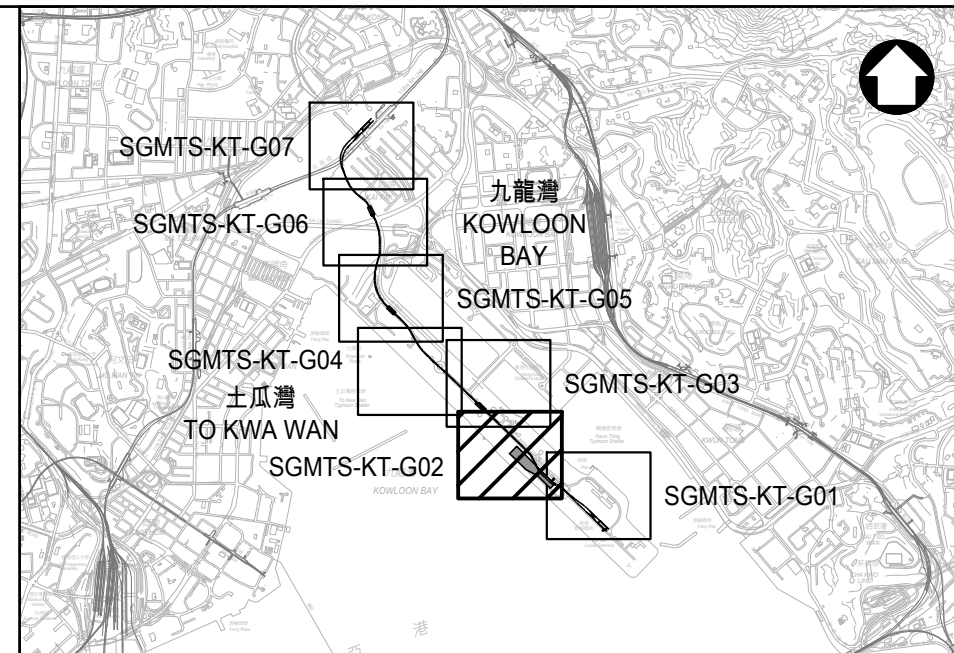
在工程進行中及完工後部分現有的啟德空中花園將會修改或暫時封閉  
PART OF EXISTING KAI TAK SKY GARDEN TO BE MODIFIED OR TEMPORARILY CLOSED DURING AND AFTER CONSTRUCTION

現有的隔音屏障將會保留  
EXISTING NOISE BARRIER TO BE  
MAINTAINED

部分現有的啟德空中花園將會保留  
PART OF EXISTING KAI TAK SKY GARDEN TO BE MAINTAINED



切面圖 SECTION  
不按比例 NOT TO SCALE



位置圖  
LOCATION PLAN

不按比例  
NOT TO SCALE

圖例 LEGEND :

- 方案界線  
BOUNDARY OF THE SCHEME**

**擬建的車站 / 車站入口 / 其他鐵路設施或永久建築物  
PROPOSED RAILWAY STATION / STATION ENTRANCES / OTHER RAILWAY FACILITIES OR PERMANENT STRUCTURES**

**擬設置地鐵設施的臨時施工區  
PROPOSED TEMPORARY WORKS AREA FOR SITE FACILITIES**

**擬建的鐵路高架橋及設施  
PROPOSED RAILWAY VIADUCT AND FACILITIES**

**擬建的行人天橋  
PROPOSED FOOTBRIDGE**

**擬建的有蓋行人通道  
PROPOSED COVERED WALKWAY**

**現有的車站及其他鐵路設施  
EXISTING STATION AND OTHER RAILWAY FACILITIES**

**以主水平基準為依據之擬建路軌大約的水平 (米)  
PROPOSED APPROXIMATE TRACK LEVEL IN mPD**

一般說明 GENERAL NOTES:

1. 有關一般說明參閱圖號 SGMTS-KT-G01.  
FOR GENERAL NOTES, REFER TO DRAWING NO.  
SGMTS-KT-G01.

[illegible]

SIGNED

林盛添 LAM SHING TIM

獲准發出

土木工程拓展署  
啟德辦事處專員  
HEAD (KAI TAK OFFICE)  
CIVIL ENGINEERING AND  
DEVELOPMENT DEPARTMENT

16 JUL 2025

發 出 日 期 DATE OF ISSUE

圖則名稱 DRAWING TITLE

鐵路條例(第519章)  
啟德智慧綠色集體運輸系統  
總體規劃圖則  
7頁的第2頁

RAILWAYS ORDINANCE (CHAPTER 519)  
SMART AND GREEN MASS TRANSIT SYSTEM IN KAI TAK  
GENERAL LAYOUT PLANS  
SHEET 2 OF 7

圖號 DRAWING NO.

SGMTS-KT-G02

比例 SCALE  
1:1000 (A1)  
或如圖示  
OR  
AS SHOWN



香港特別行政區政府  
THE GOVERNMENT OF THE HONG KONG  
SPECIAL ADMINISTRATIVE REGION

**土木工程拓展署**  
**CIVIL ENGINEERING AND**  
**DEVELOPMENT DEPARTMENT**  
東拓展處  
EAST DEVELOPMENT OFFICE

