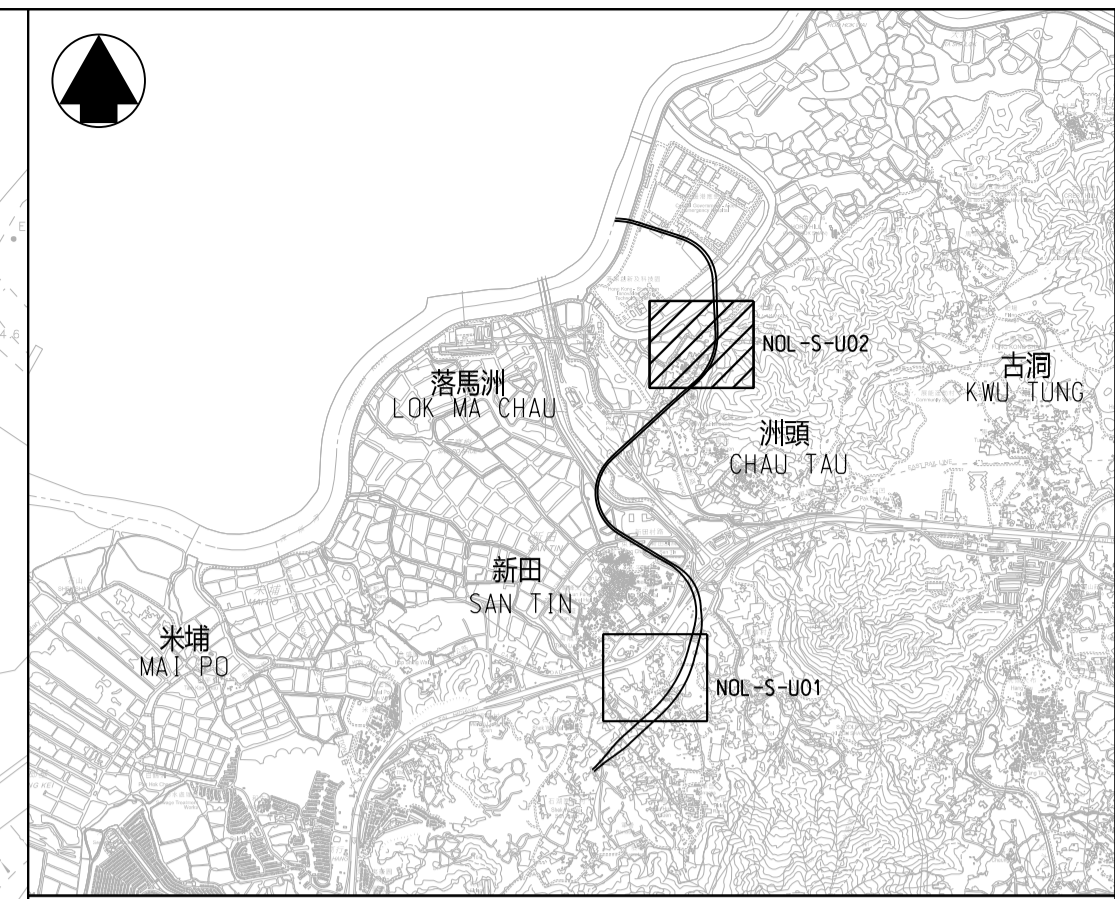
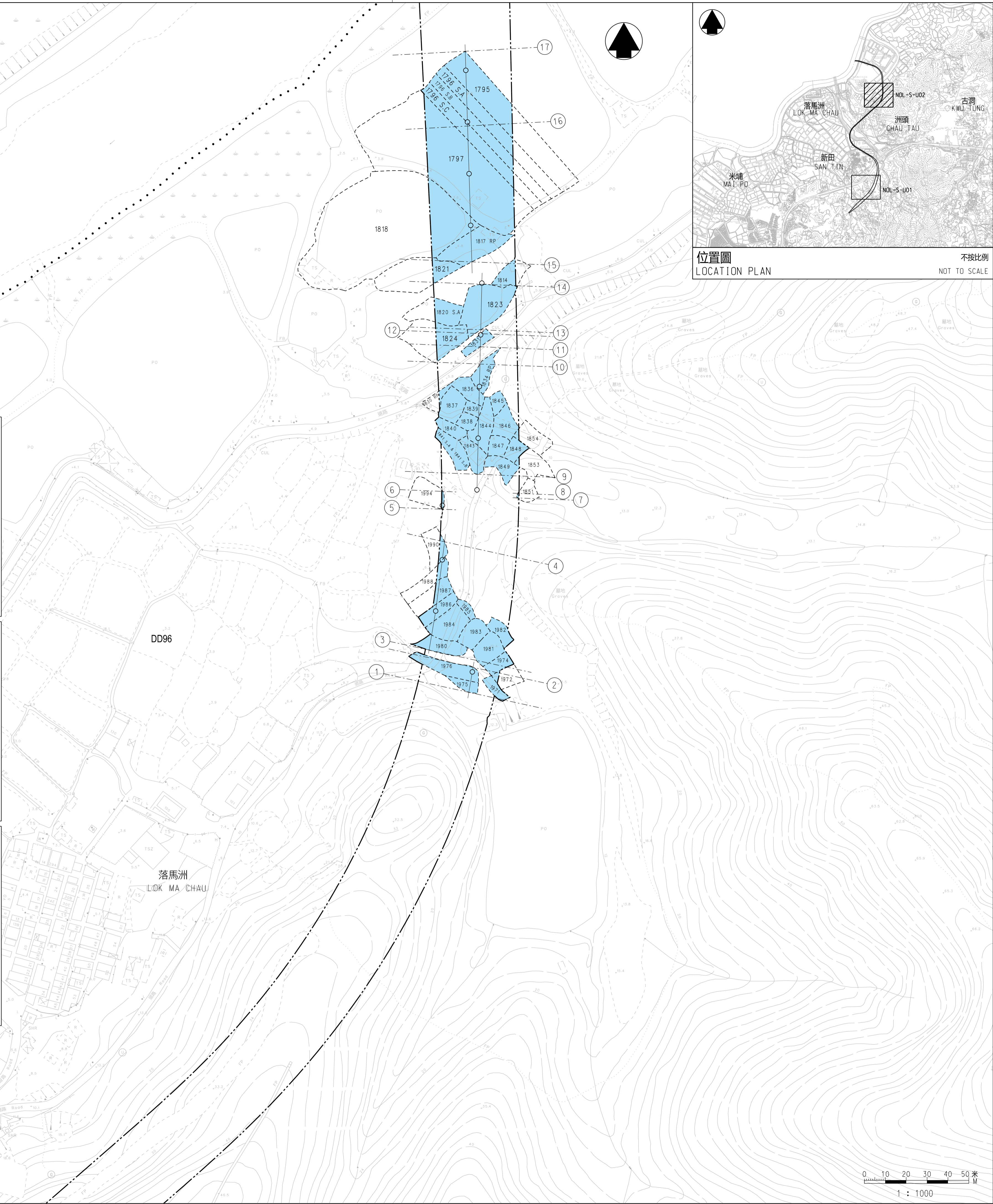
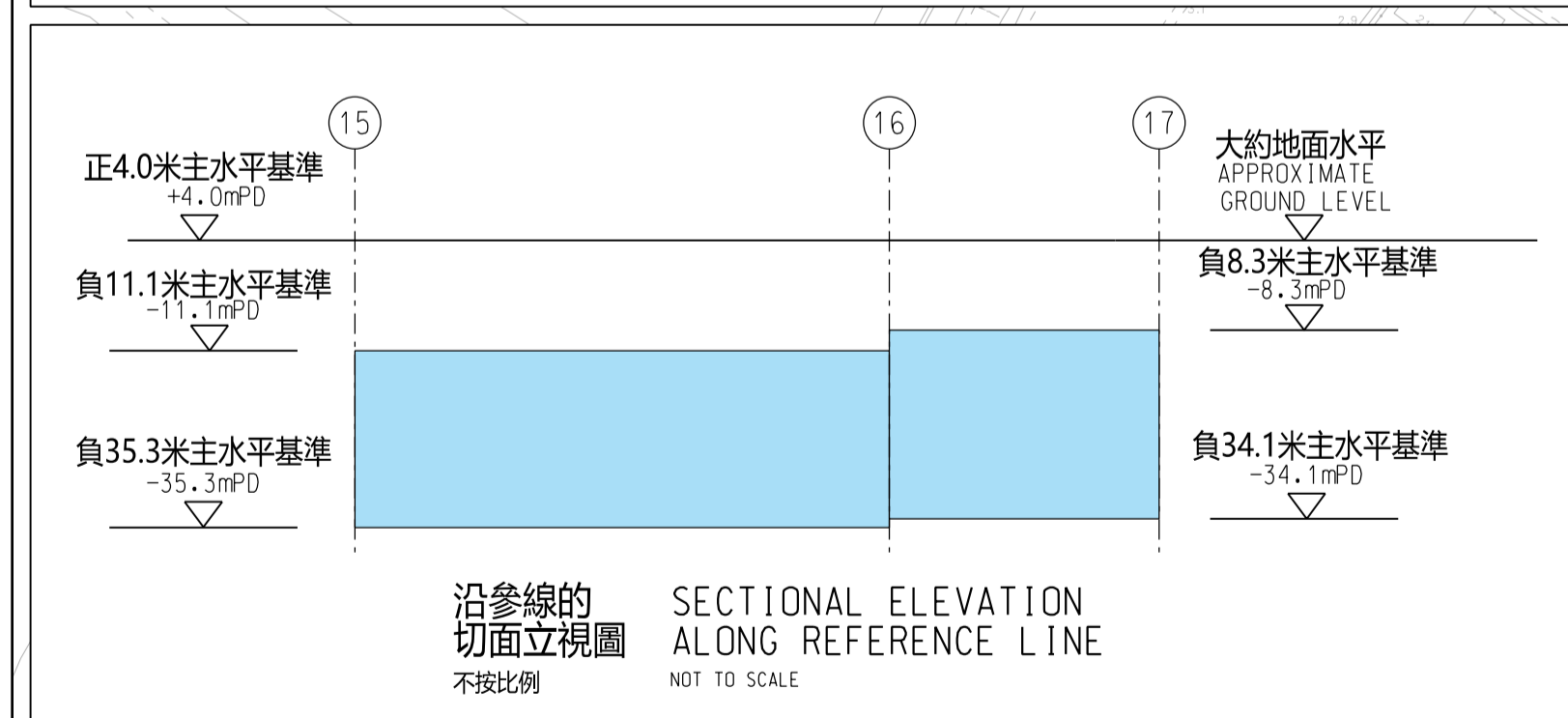
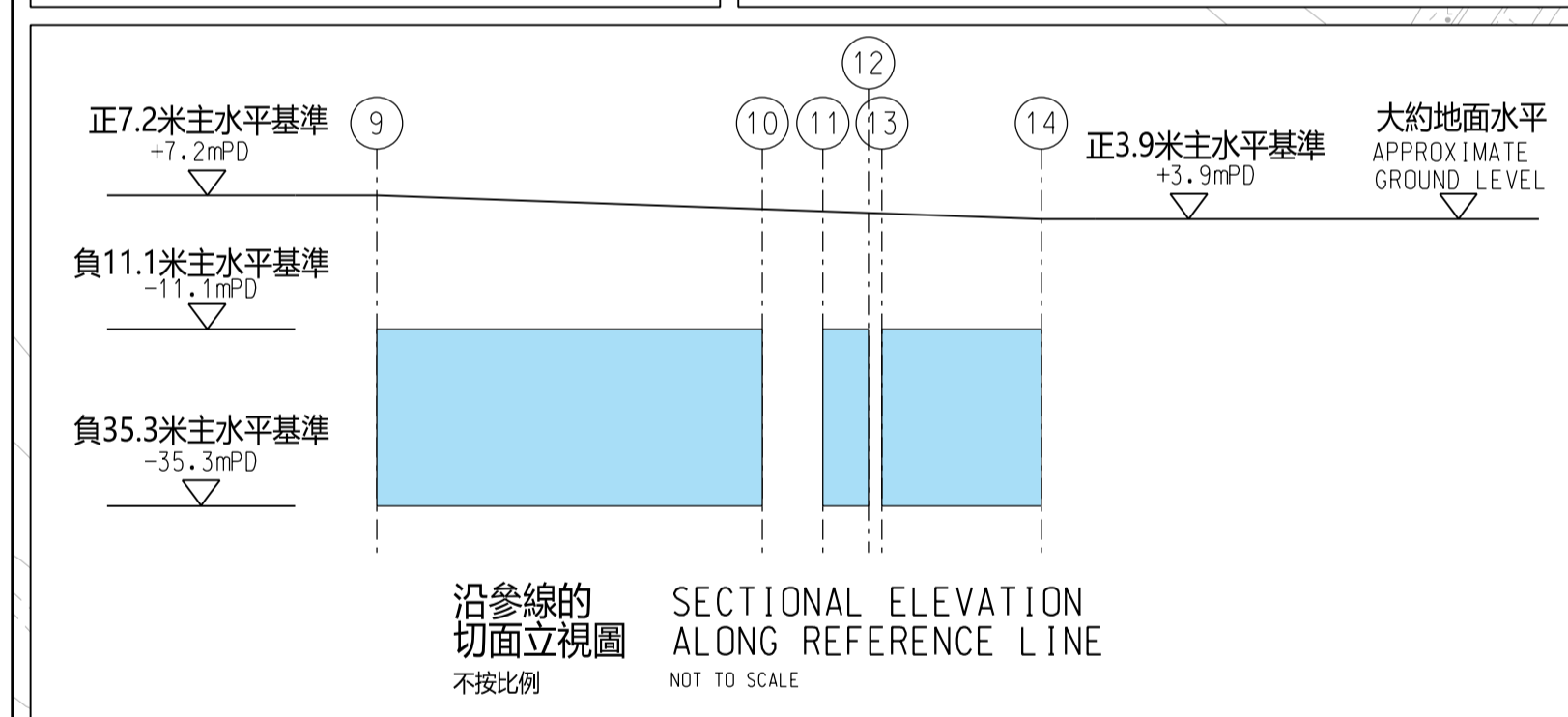
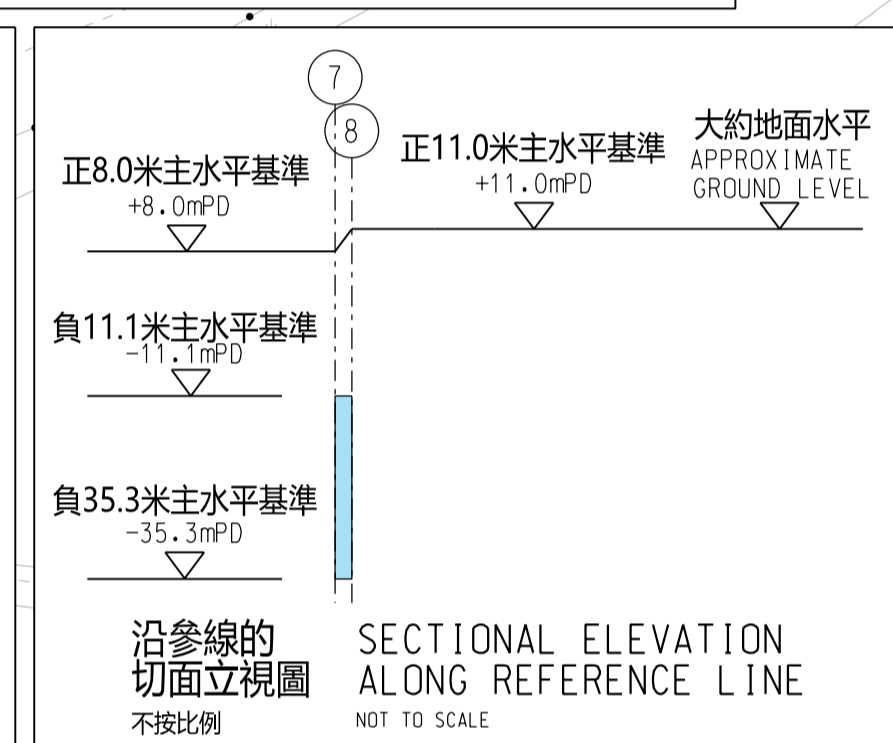
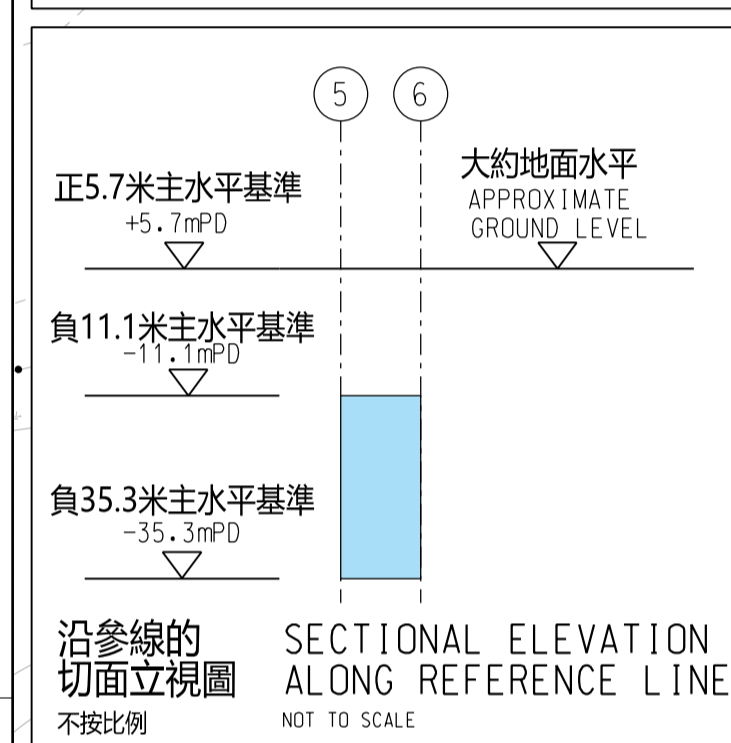
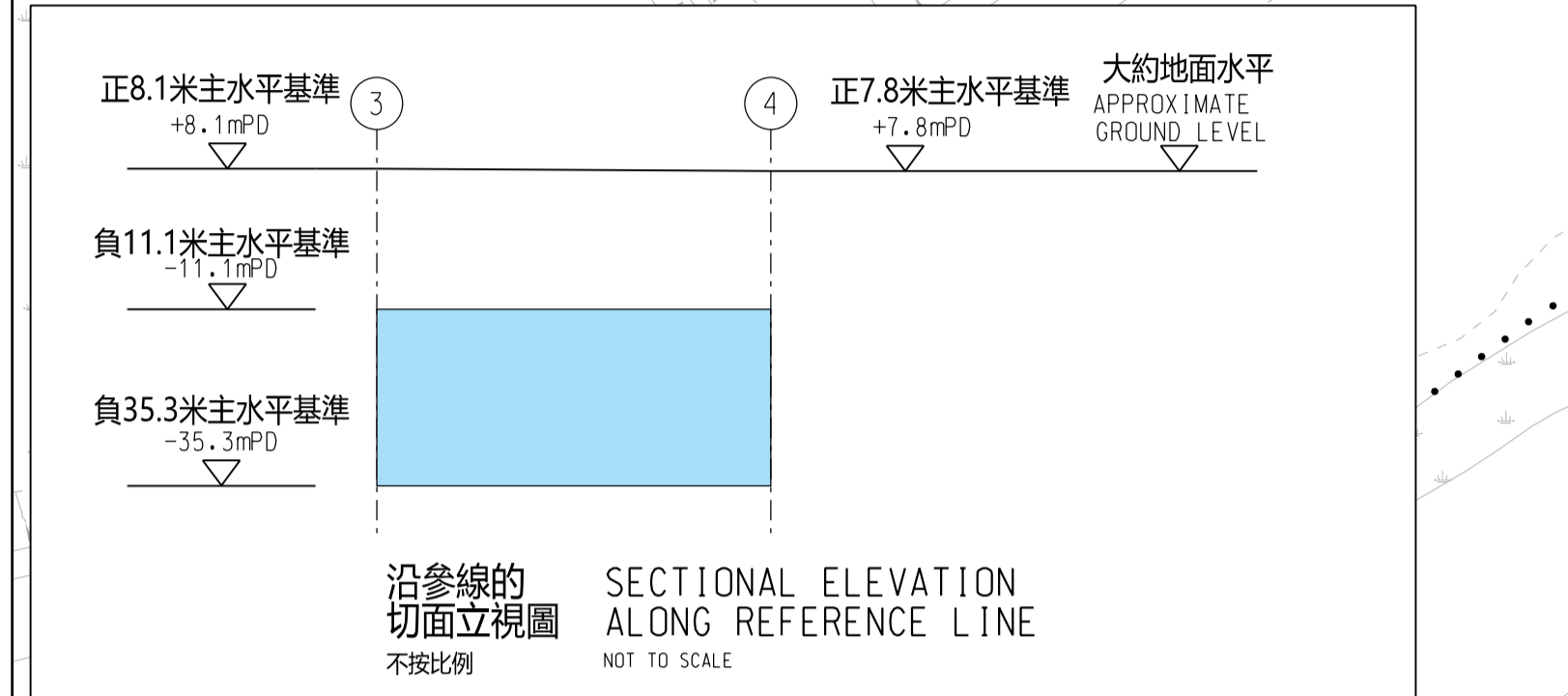
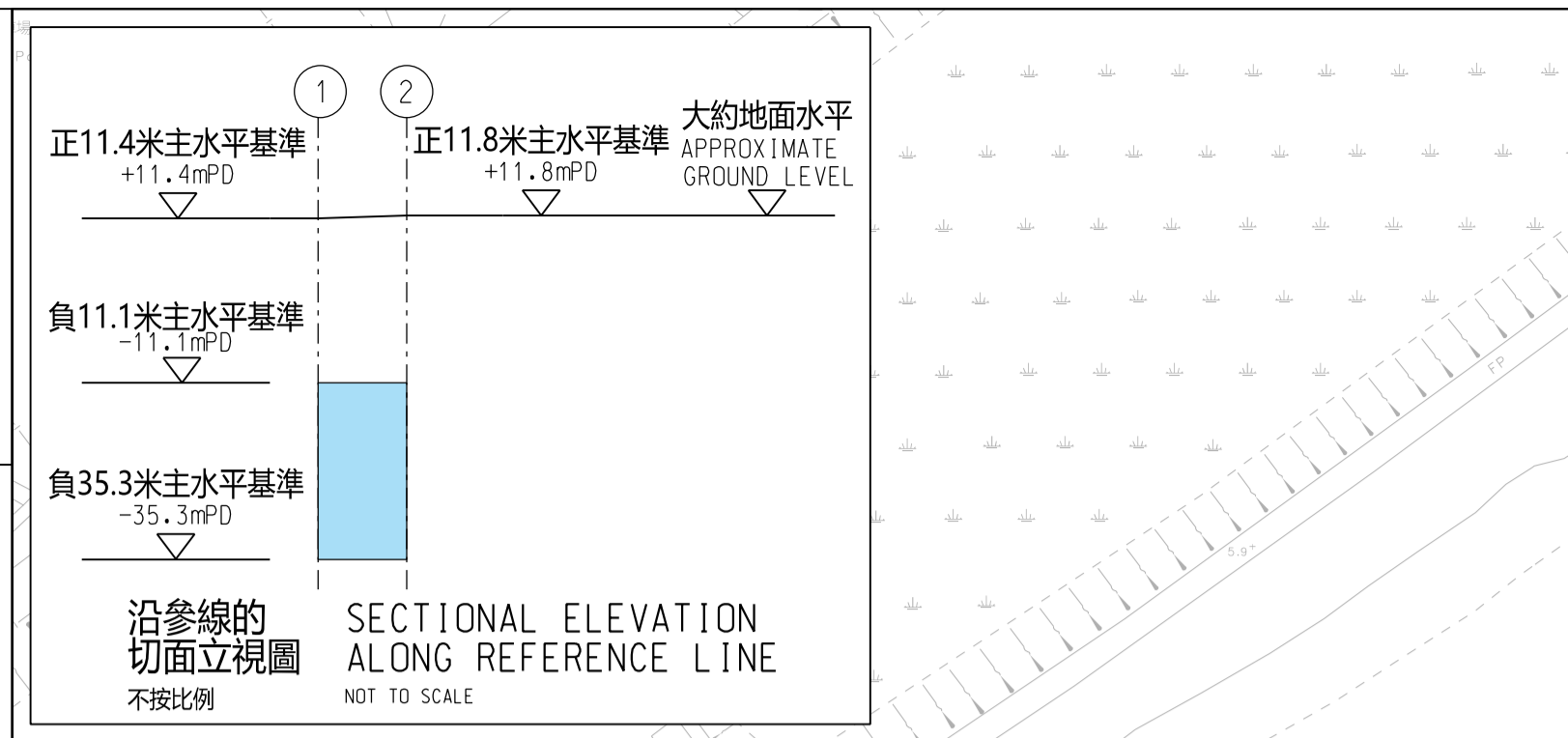


DRAWING NO. NOL-S-U02



- 圖例 LEGEND :
- 方案界線 BOUNDARY OF THE SCHEME
 - 地段界線 LOT BOUNDARY
 - 丈量約份界線 DEMARCATION DISTRICT BOUNDARY
 - 參線 REFERENCE LINE
 - 參線標記 REFERENCE LINE MARK
 - 建議收回的地層 UNDERGROUND STRATA PROPOSED TO BE RESUMED
 - 丈量約份 DEMARCATION DISTRICT
 - 餘段 REMAINING PORTION
 - 分段 SECTION
 - 小分段 SUB-SECTION
 - 部分 PORTION

- 一般說明 GENERAL NOTES :
- 有關一般說明參閱圖號 NOL-S-G01. FOR GENERAL NOTES, REFER TO DRAWING NO. NOL-S-G01.
 - 有關收回地層表參閱圖號 NOL-S-U03. FOR UNDERGROUND STRATA RESUMPTION SCHEDULE, REFER TO DRAWING NO. NOL-S-U03.
 - 沿參線的切面立視圖顯示的正/負水平基準均為約數。THE +/- mPDs SHOWN IN THE SECTIONAL ELEVATION ALONG REFERENCE LINE ARE APPROXIMATE.
 - 所有座標及高度均應參考HK1980網格及香港的主水平基準。ALL COORDINATES AND HEIGHTS SHOULD BE REFERENCED TO THE HK1980 GRID AND THE HONG KONG PRINCIPAL DATUM.

修訂表 TABLE OF AMENDMENTS

修改 REV	日期 DATE	繪圖 BY	核對 SUB	負責 APP	說明 DESCRIPTION

SIGNED

施健恒 SZE KIN HANG

獲准發出 APPROVED FOR ISSUE

11 JUN 2026

發出日期 DATE OF ISSUE

路政署 鐵路拓展處處長(1) GOVERNMENT ENGINEER/RAILWAY DEVELOPMENT (1) HIGHWAYS DEPARTMENT

圖則名稱 DRAWING TITLE

鐵路條例(第519章) HONG KONG SECTION OF RAILWAYS ORDINANCE (CHAPTER 519)

北環線支線香港段 HONG KONG SECTION OF NORTHERN LINK SPUR LINE

收回地層圖則 SHEET 2 OF 3

3頁的第2頁

圖號 DRAWING NO. NOL-S-U02

比例 SCALE 1:1000 (A1) 或如圖示 AS SHOWN

香港特別行政區政府 THE GOVERNMENT OF THE HONG KONG SPECIAL ADMINISTRATIVE REGION

路政署 HIGHWAYS DEPARTMENT

北部都會區鐵路辦事處 NORTHERN METROPOLIS RAILWAYS OFFICE

