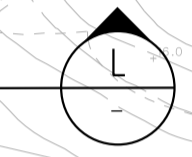
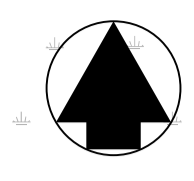


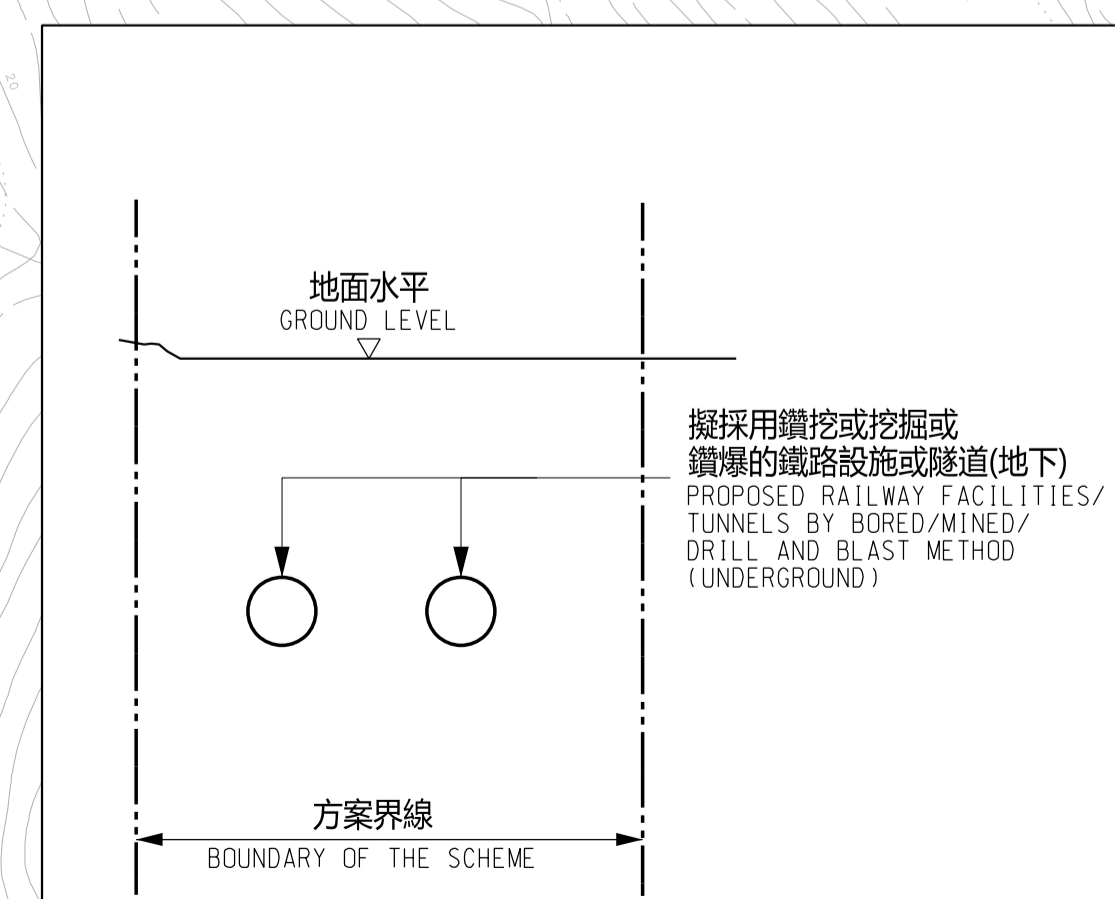
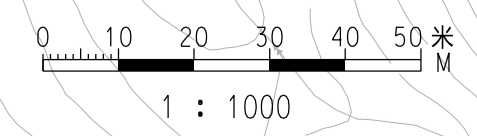
DRAWING NO.
NOL-S-G08



擬建的隧道(地下)的大約位置
APPROXIMATE LOCATION OF
PROPOSED TUNNELS (UNDERGROUND)

接駁線 MATCH LINE
延續部分參閱圖號 NOL-S-G09
FOR CONTINUATION
SEE DRAWING NO. NOL-S-G09

接駁線 MATCH LINE
延續部分參閱圖號 NOL-S-G07
FOR CONTINUATION
SEE DRAWING NO. NOL-S-G07



切面圖 SECTION
不按比例 NOT TO SCALE

圖例 LEGEND :

- 方案界線
BOUNDARY OF THE SCHEME
- 擬建的鐵路車站及其他鐵路設施(地下)
PROPOSED RAILWAY STATION AND OTHER RAILWAY FACILITIES (UNDERGROUND)
- 擬建的車站/車站入口/通風大樓/通風井/其他鐵路設施或永久建築物
PROPOSED RAILWAY STATION/ STATION ENTRANCES/ VENTILATION BUILDINGS/ VENTILATION SHAFTS/ OTHER RAILWAY FACILITIES OR PERMANENT STRUCTURES
- 現有的車站及其他鐵路設施
EXISTING STATION AND OTHER RAILWAY FACILITIES
- 擬採用鑽挖或挖掘或鑽爆的鐵路設施或隧道(地下)
PROPOSED RAILWAY FACILITIES/ TUNNELS BY BORED/MINED/ DRILL AND BLAST METHOD (UNDERGROUND)
- 擬採用明挖回填法興建的鐵路設施或隧道(地下)
PROPOSED RAILWAY FACILITIES/ TUNNELS BY CUT-AND-COVER METHOD (UNDERGROUND)
- 可能永久封閉的道路(包括行車道、行人徑及露天地方)
ROADS (INCLUDING CARRIAGEWAYS, FOOTPATHS AND OPEN PLACE) WHICH MAY BE CLOSED PERMANENTLY
- 擬設置地盤設施的臨時施工區
PROPOSED TEMPORARY WORKS AREA FOR SITE FACILITIES
- 擬建供北環線主線使用的隧道(地下)/車站/車站大堂/車站入口/通風大樓/通風井/其他鐵路設施或永久建築物(下稱「設施」), 設施的布局已刊載於北環線主線的鐵路方案內。
PROPOSED RAILWAY TUNNEL (UNDERGROUND)/ RAILWAY STATION/ STATION CONCOURSE/ STATION ENTRANCES/ VENTILATION BUILDINGS/ VENTILATION SHAFTS/ OTHER RAILWAY FACILITIES OR PERMANENT STRUCTURES (HEREAFTER COLLECTIVELY REFERRED TO AS "THE FACILITIES") FOR THE NORTHERN LINK MAIN LINE. THE LAYOUT OF THE FACILITIES IS GAZETTED UNDER THE RAILWAY SCHEME OF THE NORTHERN LINK MAIN LINE.

一般說明 GENERAL NOTES :

- 有關一般說明參閱圖號NOL-S-G01。
FOR GENERAL NOTES, REFER TO DRAWING NO. NOL-S-G01.

修訂表
TABLE OF AMENDMENTS

修改 REV	日期 DATE	繪圖 BY	核對 SUB	負責 APP	說明 DESCRIPTION

SIGNED
施建恒 SZE KIN HANG
獲准發出
APPROVED FOR ISSUE
路政署
鐵路拓展處副處長(1)
GOVERNMENT ENGINEER/
RAILWAY DEVELOPMENT (1)
HIGHWAYS DEPARTMENT
11 JUN 2026
發出日期 DATE OF ISSUE

圖則名稱 DRAWING TITLE
**鐵路條例(第519章)
北環線支線香港段
總體規劃圖則** 12頁的第8頁
RAILWAYS ORDINANCE (CHAPTER 519)
HONG KONG SECTION OF
NORTHERN LINK SPUR LINE
GENERAL LAYOUT PLAN SHEET 8 OF 12

圖號 DRAWING NO.
NOL-S-G08
比例 SCALE
1:1000 (A1)
或如圖示
OR AS SHOWN

香港特別行政區政府
THE GOVERNMENT OF THE HONG KONG
SPECIAL ADMINISTRATIVE REGION
路政署
HIGHWAYS DEPARTMENT
北部都會區鐵路辦事處
NORTHERN METROPOLIS RAILWAYS OFFICE