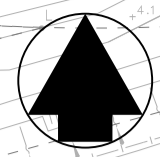


DRAWING NO. NOL-S-G02



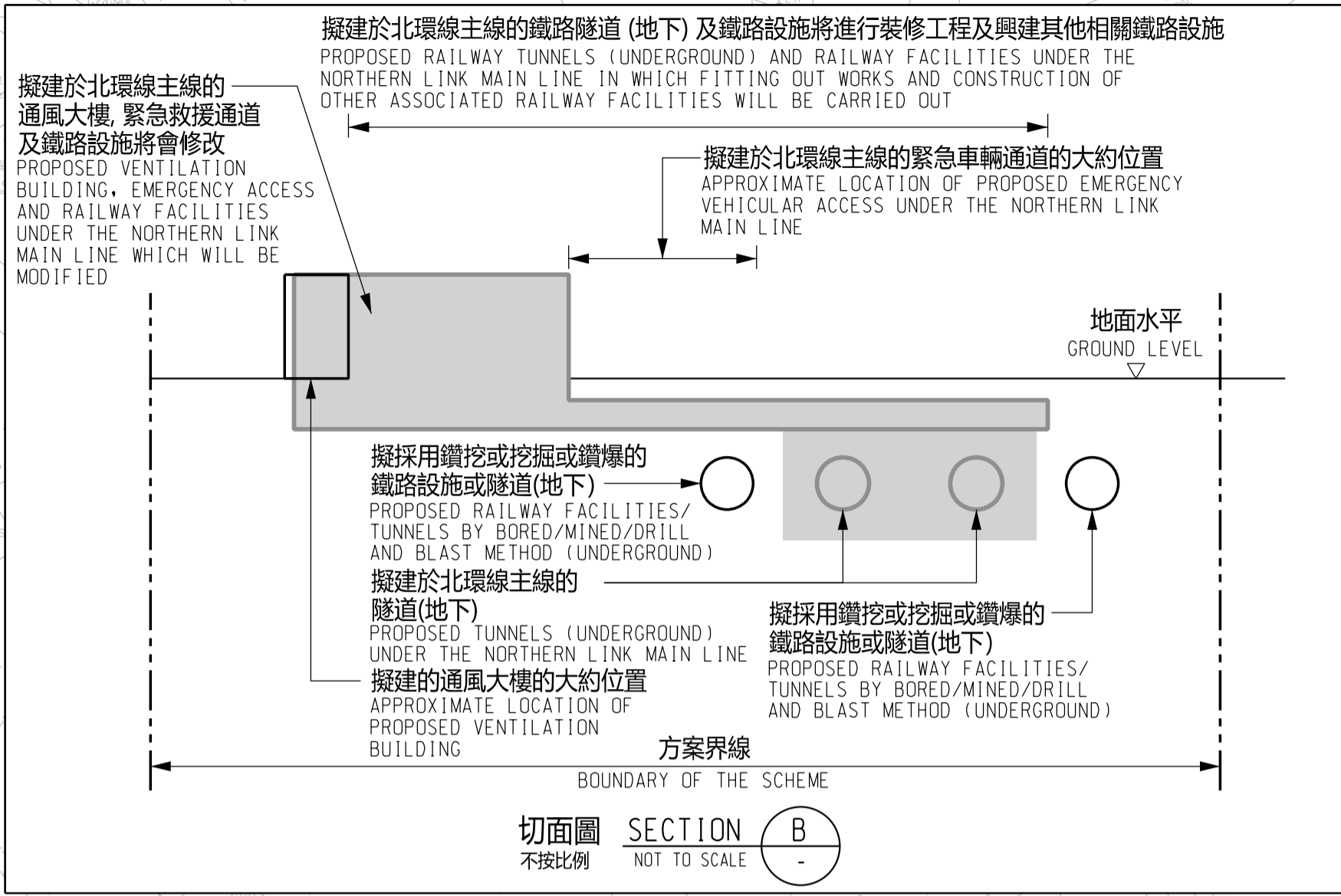
接駁線 MATCH LINE

延續部分參閱圖號 NOL-S-G11
FOR CONTINUATION
SEE DRAWING NO. NOL-S-G11

接駁線 MATCH LINE

延續部分參閱圖號 NOL-S-G03
FOR CONTINUATION
SEE DRAWING NO. NOL-S-G03

道路工程已於工務計劃項目第7899CL號及第7852CL-2號(部分)(新田科技城發展第一期工程-工地平整和基礎設施(道路工程))下刊憲, 不包括在本方案內
ROAD WORKS GAZETTED UNDER PWP ITEM NOS. 7899CL AND 7852CL-2 (PART) (DEVELOPMENT OF SAN TIN TECHNOPOLE PHASE 1 WORKS - SITE FORMATION AND ENGINEERING INFRASTRUCTURE (ROAD WORKS)), NOT UNDER THE SCHEME



擬建於北環線主線的隧道(地下)
PROPOSED TUNNELS (UNDERGROUND)
UNDER THE NORTHERN LINK MAIN LINE

擬建的隧道(地下)的大約位置
APPROXIMATE LOCATION OF PROPOSED TUNNELS (UNDERGROUND)

擬設置的臨時施工區的大約位置
APPROXIMATE LOCATION OF PROPOSED TEMPORARY WORKS AREA

在不同施工階段部分土地將用作工地
PORTIONS OF LAND TO BE USED AS WORKS SITE DURING DIFFERENT STAGES OF CONSTRUCTION

擬建於北環線主線的緊急車輛通道的大約位置
APPROXIMATE LOCATION OF PROPOSED EMERGENCY VEHICULAR ACCESS UNDER THE NORTHERN LINK MAIN LINE

擬建的通風大樓的大約位置
APPROXIMATE LOCATION OF PROPOSED VENTILATION BUILDING

擬建於北環線主線的通風大樓, 緊急救援通道及鐵路設施將會修改
PROPOSED VENTILATION BUILDING, EMERGENCY ACCESS AND RAILWAY FACILITIES UNDER THE NORTHERN LINK MAIN LINE WHICH WILL BE MODIFIED

擬建於北環線主線的隧道(地下)將會修改
PROPOSED TUNNELS (UNDERGROUND) UNDER THE NORTHERN LINK MAIN LINE WHICH WILL BE MODIFIED

在不同施工階段部分土地將用作工地
PORTIONS OF LAND TO BE USED AS WORKS SITE DURING DIFFERENT STAGES OF CONSTRUCTION

擬設置的臨時施工區的大約位置
APPROXIMATE LOCATION OF PROPOSED TEMPORARY WORKS AREA

擬建的隧道(地下)的大約位置
APPROXIMATE LOCATION OF PROPOSED TUNNELS (UNDERGROUND)

擬建於北環線主線的鐵路隧道(地下)及鐵路設施將進行裝修工程及興建其他相關鐵路設施
PROPOSED RAILWAY TUNNELS (UNDERGROUND) AND RAILWAY FACILITIES UNDER THE NORTHERN LINK MAIN LINE IN WHICH FITTING OUT WORKS AND CONSTRUCTION OF OTHER ASSOCIATED RAILWAY FACILITIES WILL BE CARRIED OUT

接駁線 MATCH LINE

延續部分參閱圖號 NOL-S-G01
FOR CONTINUATION
SEE DRAWING NO. NOL-S-G01

圖例 LEGEND :

- 方案界線
BOUNDARY OF THE SCHEME
- 擬建的鐵路車站及其他鐵路設施(地下)
PROPOSED RAILWAY STATION AND OTHER RAILWAY FACILITIES (UNDERGROUND)
- 擬建車站/車站入口/通風大樓/通風井/其他鐵路設施或永久建築物
PROPOSED RAILWAY STATION/ STATION ENTRANCES/ VENTILATION BUILDINGS/ VENTILATION SHAFTS/ OTHER RAILWAY FACILITIES OR PERMANENT STRUCTURES
- 現有的車站及其他鐵路設施
EXISTING STATION AND OTHER RAILWAY FACILITIES
- 擬採用鑽挖或挖掘或鑽爆的鐵路設施或隧道(地下)
PROPOSED RAILWAY FACILITIES/ TUNNELS BY BORED/ MINED/ DRILL AND BLAST METHOD (UNDERGROUND)
- 擬採用明挖回填法興建的鐵路設施或隧道(地下)
PROPOSED RAILWAY FACILITIES/ TUNNELS BY CUT-AND-COVER METHOD (UNDERGROUND)
- 可能永久封閉的道路(包括行車道、行人徑及露天地方)
ROADS (INCLUDING CARRIAGEWAYS, FOOTPATHS AND OPEN PLACES) WHICH MAY BE CLOSED PERMANENTLY
- 擬設置地盤設施的臨時施工區
PROPOSED TEMPORARY WORKS AREA FOR SITE FACILITIES
- 擬建供北環線主線使用的隧道(地下)/車站/車站大堂/車站入口/通風大樓/通風井/其他鐵路設施或永久建築物(下稱「設施」, 設施的布局已刊憲於北環線主線的鐵路方案內, 擬建的通風大樓的大約位置)
PROPOSED RAILWAY TUNNEL (UNDERGROUND)/ RAILWAY STATION/ STATION CONCOURSE/ STATION ENTRANCES/ VENTILATION BUILDINGS/ VENTILATION SHAFTS/ OTHER RAILWAY FACILITIES OR PERMANENT STRUCTURES (HEREAFTER COLLECTIVELY REFERRED TO AS "THE FACILITIES") FOR THE NORTHERN LINK MAIN LINE. THE LAYOUT OF THE FACILITIES IS GAZETTED UNDER THE RAILWAY SCHEME OF THE NORTHERN LINK MAIN LINE.

一般說明 GENERAL NOTES :

- 有關一般說明參閱圖號NOL-S-G01.
FOR GENERAL NOTES, REFER TO DRAWING NO. NOL-S-G01.

修訂表 TABLE OF AMENDMENTS				
修改 REV	日期 DATE	繪圖 BY	核對 SUB	負責 APP

SIGNED
施建恒 SZE KIN HANG
路政署
鐵路拓展處處副處長(1)
GOVERNMENT ENGINEER/
RAILWAY DEVELOPMENT (1)
HIGHWAYS DEPARTMENT

獲准發出
APPROVED FOR ISSUE

11 JUN 2026
發出日期 DATE OF ISSUE

圖則名稱 DRAWING TITLE
**鐵路條例(第519章)
北環線支線香港段
總體規劃圖則** 12頁的第2頁
RAILWAYS ORDINANCE (CHAPTER 519)
HONG KONG SECTION OF
NORTHERN LINK SPUR LINE
GENERAL LAYOUT PLAN SHEET 2 OF 12

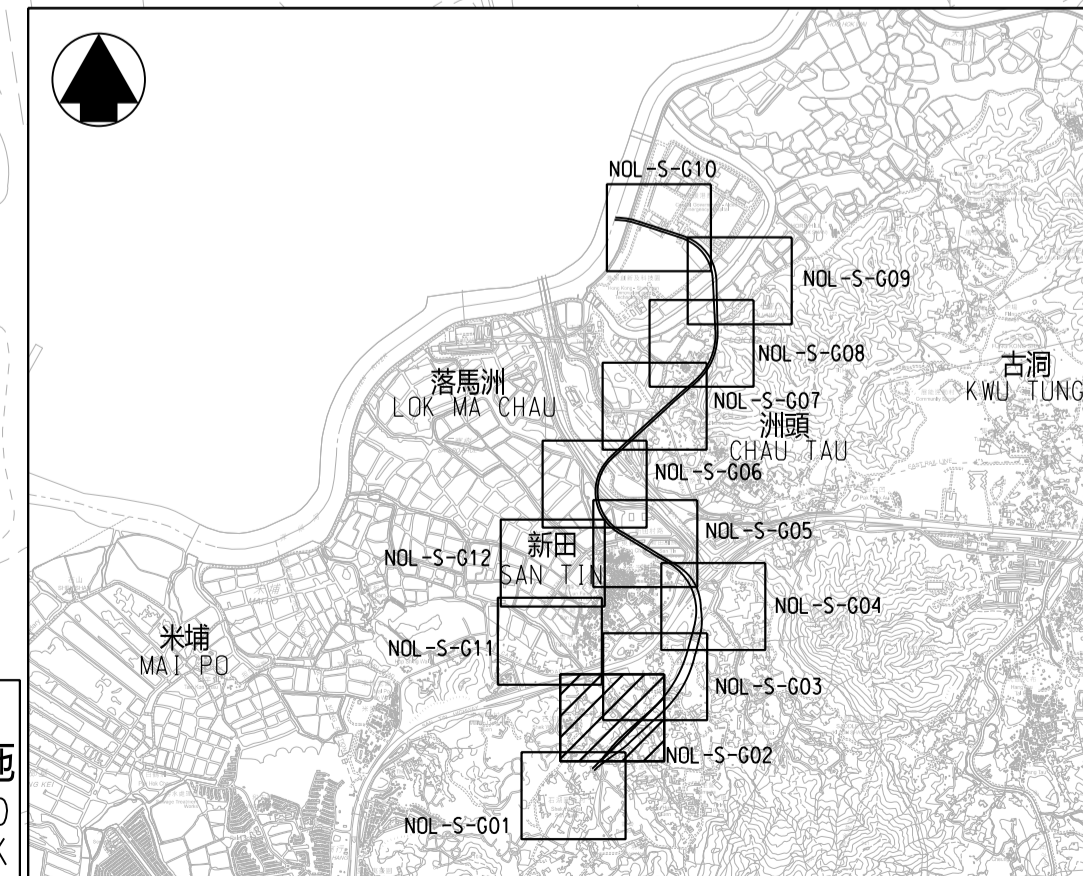
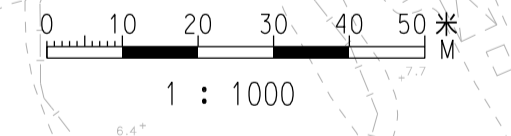
圖號 DRAWING NO.
NOL-S-G02

比例 SCALE
1:1000 (A1)
或如圖示
AS SHOWN

香港特別行政區政府
THE GOVERNMENT OF THE HONG KONG
SPECIAL ADMINISTRATIVE REGION

路政署
HIGHWAYS DEPARTMENT

北部都會區鐵路辦事處
NORTHERN METROPOLIS RAILWAYS OFFICE



位置圖
LOCATION PLAN
不接比例
NOT TO SCALE