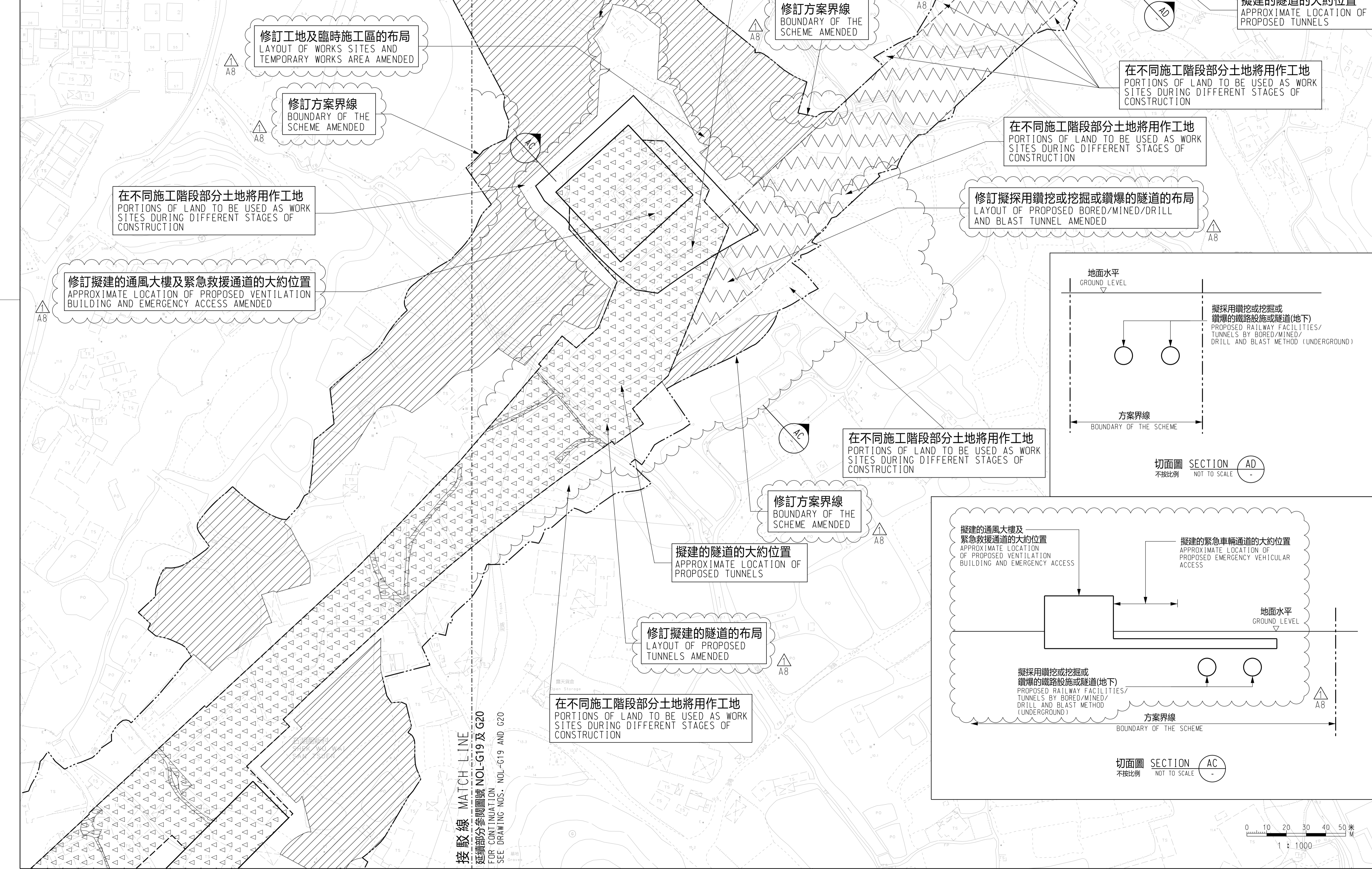


位置圖 LOCATION PLAN
不按比例 NOT TO SCALE



修訂工地及臨時施工區的布局
LAYOUT OF WORKS SITES AND
TEMPORARY WORKS AREA AMENDED

修訂方案界線
BOUNDARY OF THE
SCHEME AMENDED

在不同施工階段部分土地將用作工地
PORTIONS OF LAND TO BE USED AS WORK
SITES DURING DIFFERENT STAGES OF
CONSTRUCTION

修訂擬建的通風大樓及緊急救援通道的大約位置
APPROXIMATE LOCATION OF PROPOSED VENTILATION
BUILDING AND EMERGENCY ACCESS AMENDED

擬建的臨時混凝土配料廠的大約位置
APPROXIMATE LOCATION OF PROPOSED
TEMPORARY CONCRETE BATCHING PLANT

擬設置的臨時施工區的大約位置
APPROXIMATE LOCATION OF PROPOSED
TEMPORARY WORKS AREA

修訂擬建的緊急車輛通道的大約位置
APPROXIMATE LOCATION OF PROPOSED
EMERGENCY VEHICULAR ACCESS AMENDED

修訂方案界線
BOUNDARY OF THE
SCHEME AMENDED

在不同施工階段部分土地將用作工地
PORTIONS OF LAND TO BE USED AS WORK
SITES DURING DIFFERENT STAGES OF
CONSTRUCTION

修訂擬採用鑽挖或挖掘或鑽爆的隧道
的布局
LAYOUT OF PROPOSED BORED/MINED/DRILL
AND BLAST TUNNEL AMENDED

擬建的隧道的大約位置
APPROXIMATE LOCATION OF
PROPOSED TUNNELS

在不同施工階段部分土地將用作工地
PORTIONS OF LAND TO BE USED AS WORK
SITES DURING DIFFERENT STAGES OF
CONSTRUCTION

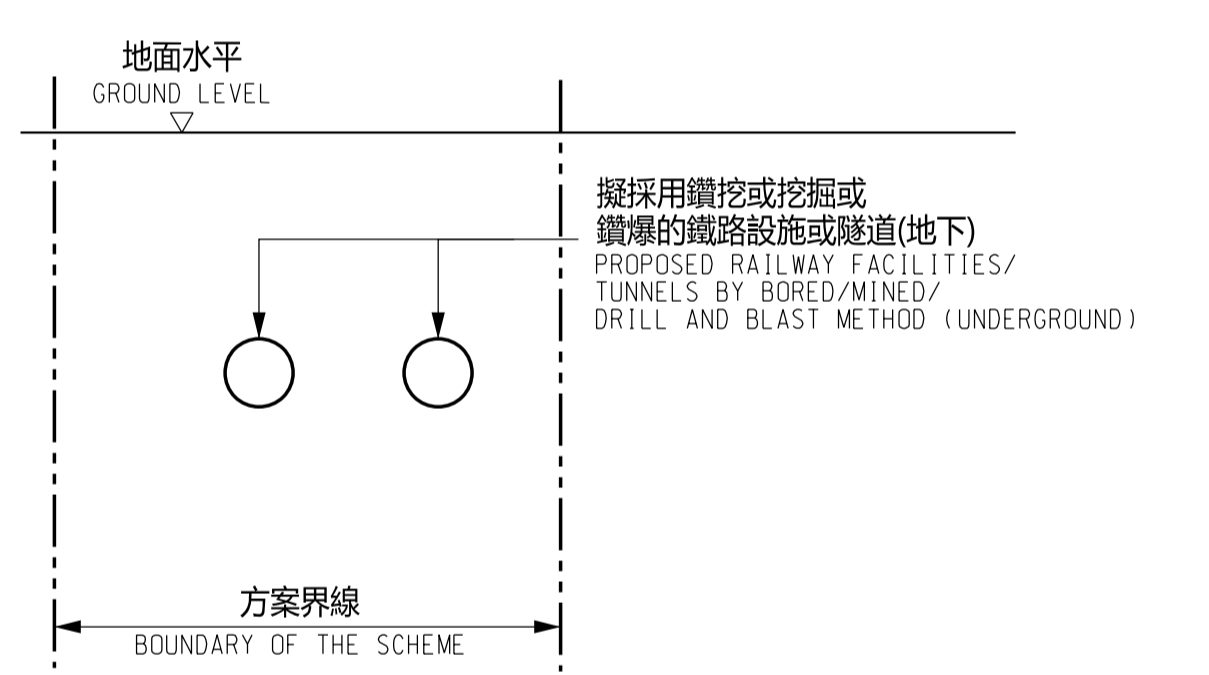
修訂方案界線
BOUNDARY OF THE
SCHEME AMENDED

擬建的隧道的大約位置
APPROXIMATE LOCATION OF
PROPOSED TUNNELS

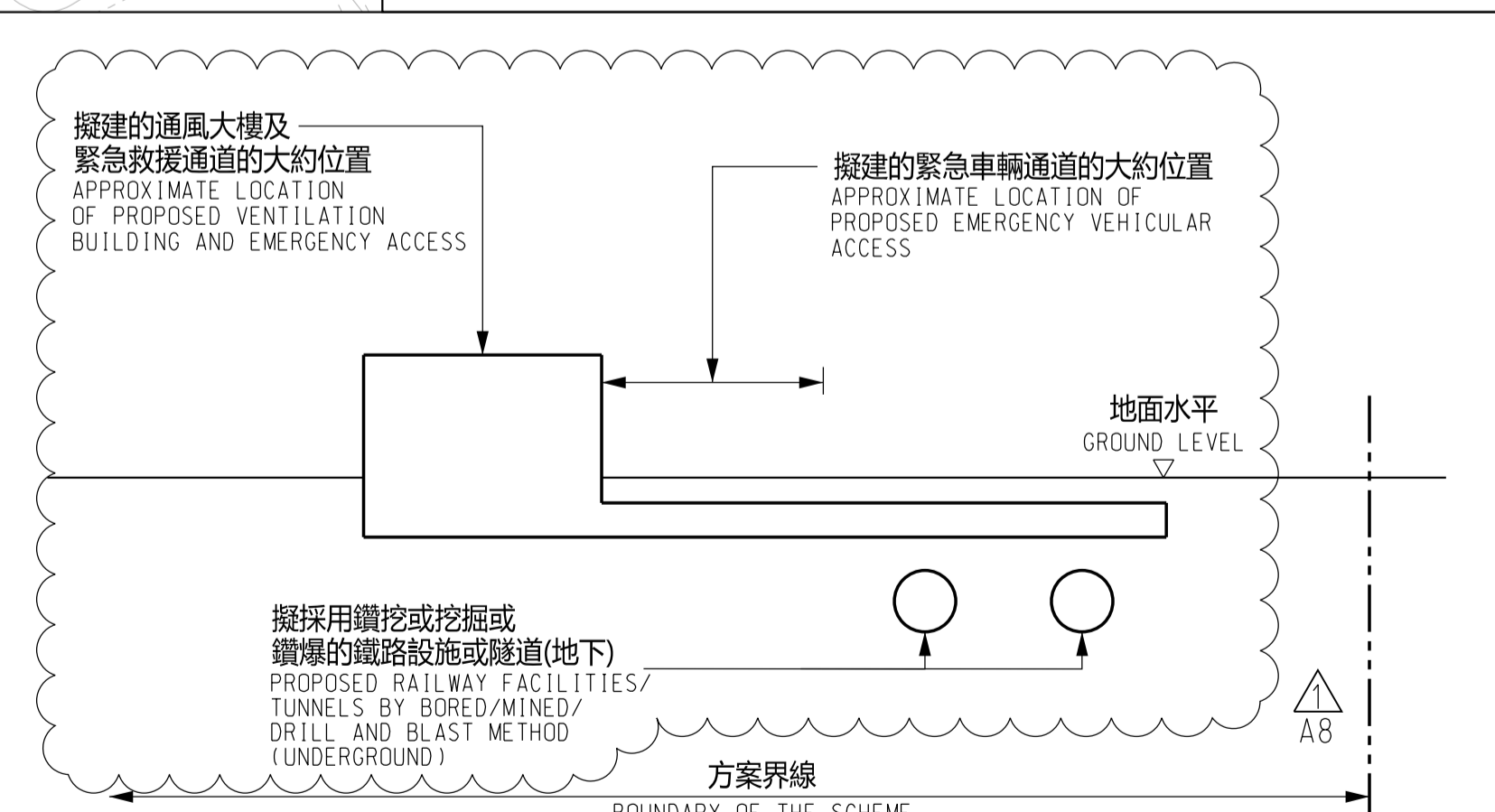
修訂擬建的隧道的布局
LAYOUT OF PROPOSED
TUNNELS AMENDED

在不同施工階段部分土地將用作工地
PORTIONS OF LAND TO BE USED AS WORK
SITES DURING DIFFERENT STAGES OF
CONSTRUCTION

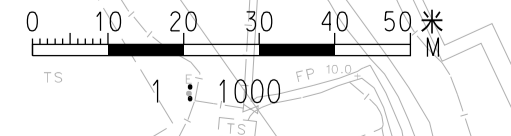
接駁線 MATCH LINE
延續部分參閱圖號 NOL-G19 及 G20
FOR CONTINUATION
SEE DRAWING NOS. NOL-G19 AND G20



切面圖 SECTION AD
不按比例 NOT TO SCALE



切面圖 SECTION AC
不按比例 NOT TO SCALE



- 圖例 LEGEND :**
- 方案界線
BOUNDARY OF THE SCHEME
 - 擬建的鐵路車站及其他鐵路設施(地下)
PROPOSED RAILWAY STATION AND OTHER RAILWAY
FACILITIES (UNDERGROUND)
 - 擬建的車站/車站入口/通風大樓/通風井/
其他鐵路設施或永久建築物
PROPOSED RAILWAY STATION/ STATION ENTRANCES/
VENTILATION BUILDINGS/ VENTILATION SHAFTS/
OTHER RAILWAY FACILITIES OR PERMANENT
STRUCTURES
 - 現有的車站及其他鐵路設施
EXISTING STATION AND OTHER RAILWAY FACILITIES
 - 擬採用鑽挖或挖掘或鑽爆的鐵路設施或隧道(地下)
PROPOSED RAILWAY FACILITIES/ TUNNELS BY BORED/
MINED/ DRILL AND BLAST METHOD (UNDERGROUND)
 - 擬採用明挖回填法興建的鐵路設施或隧道(地下)
PROPOSED RAILWAY FACILITIES/ TUNNELS BY
CUT-AND-COVER METHOD (UNDERGROUND)
 - 可能永久封閉的道路(包括行人道、行人徑及露天地方)
ROADS (INCLUDING CARRIAGEWAYS, FOOTPATHS AND
OPEN PLACE) WHICH MAY BE CLOSED PERMANENTLY
 - 擬設置地盤設施的臨時施工區
PROPOSED TEMPORARY WORKS AREA FOR SITE
FACILITIES
 - 擬進行修改工程的現有的鐵路車站及設施
PROPOSED MODIFICATION WORKS OF THE EXISTING
RAILWAY STATIONS AND FACILITIES
 - 擬建供北環線主線及其他正在規劃的鐵路項目(下稱「其他鐵路
項目」)使用的隧道(地下)/車站/車站大樓/車站入口/
通風大樓/通風井/其他鐵路設施或永久建築物(下稱「設施」)
設施的布局已刊載於其他鐵路項目方案內
PROPOSED RAILWAY TUNNEL (UNDERGROUND)/ RAILWAY
STATION/ STATION CONCOURSE/ STATION ENTRANCES/
VENTILATION BUILDINGS/ VENTILATION SHAFTS/
OTHER RAILWAY FACILITIES OR PERMANENT
STRUCTURES (HEREAFTER REFERRED TO AS "THE
FACILITIES") FOR NORTHERN LINK MAIN LINE AND
ANOTHER RAILWAY PROJECT UNDER PLANNING
(HEREAFTER REFERRED TO AS "ANOTHER RAILWAY
PROJECT"). THE LAYOUT OF THE FACILITIES IS
GAZETTED UNDER ANOTHER RAILWAY PROJECT
 - △ 圖則修改
DRAWING REVISION
 - A1 修訂參考編號(參考憲報公告)
AMENDMENT REFERENCE NUMBER
(SEE GAZETTE NOTICE)
 - 修訂範圍
AMENDMENT AREA

- 一般說明 GENERAL NOTES :**
- 有關一般說明參閱圖號 NOL-G01.
FOR GENERAL NOTES, REFER TO DRAWING NO. NOL-G01.

修訂表
TABLE OF AMENDMENTS

修訂項目	說明
修訂項目 A8 AMENDMENT ITEM A8	

SIGNED
林雨舟 LAM YU CHAU
路政署
鐵路拓展處處長(1)
GOVERNMENT ENGINEER/
RAILWAY DEVELOPMENT (1)
HIGHWAYS DEPARTMENT

17 APR 2024
發出日期 DATE OF ISSUE

圖則名稱 DRAWING TITLE
**鐵路條例(第519章)
北環線主線
總體規劃圖則** 29頁的第21頁

RAILWAYS ORDINANCE (CHAPTER 519)
NORTHERN LINK MAIN LINE
GENERAL LAYOUT PLAN SHEET 21 OF 29

圖號 DRAWING NO. NOL-G21
比例 SCALE 1:1000 (A1)
或如圖示
AS SHOWN