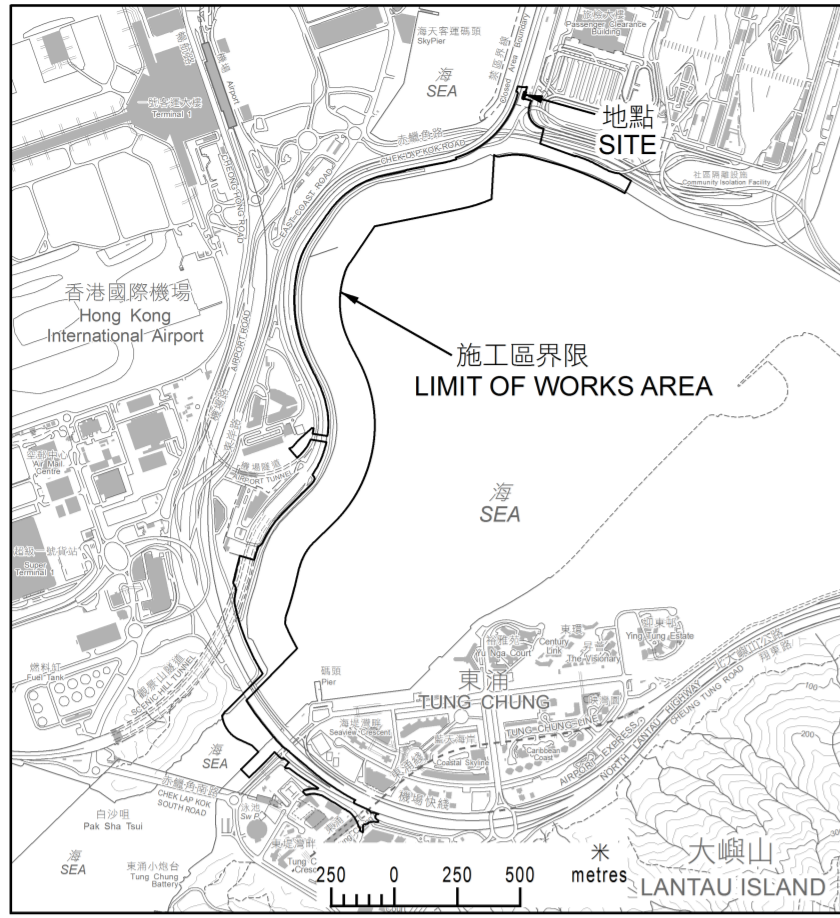


位置 LOCATION



圖例 LEGEND

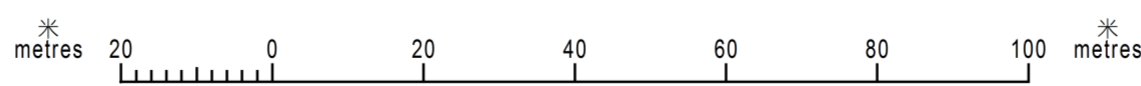
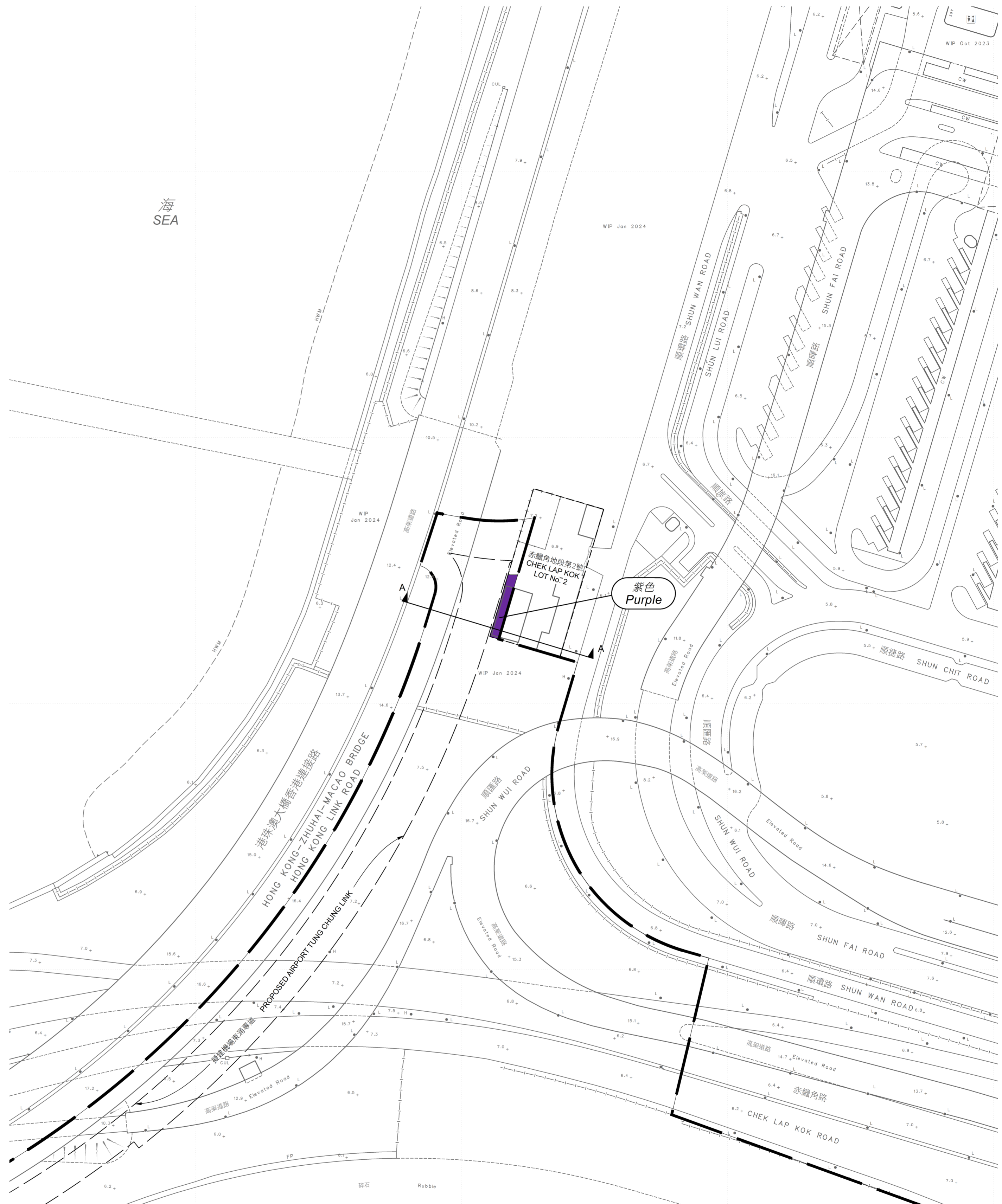
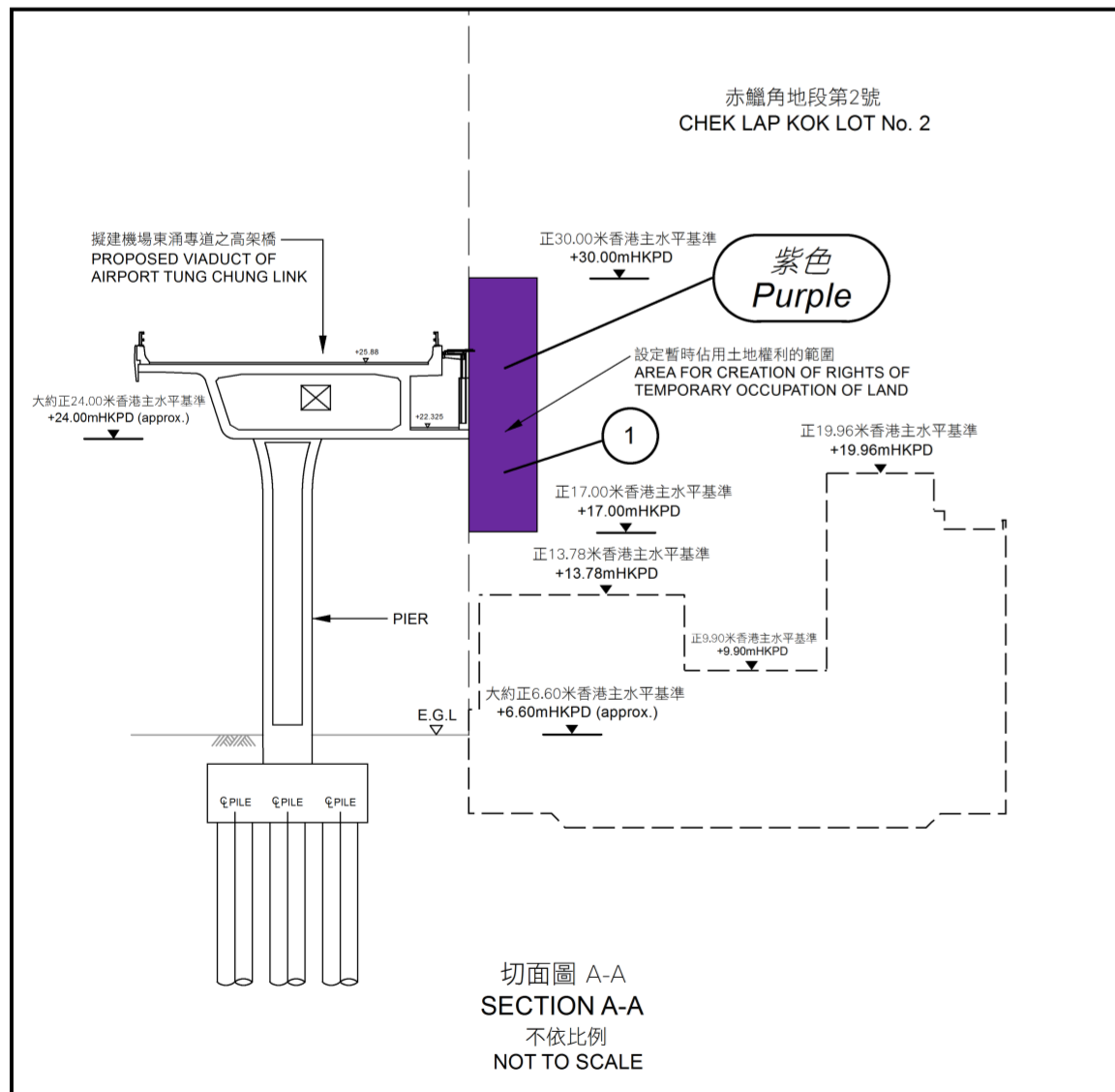
施工區界限
LIMIT OF WORKS AREA

紫色
Purple 設定暫時佔用土地權利的範圍
AREA FOR CREATION OF RIGHTS OF TEMPORARY OCCUPATION OF LAND

地段界線
LOT BOUNDARY

m HKPD 香港主水平基準 (米)
HONG KONG PRINCIPAL DATUM (METRES)

設定暫時佔用土地權利的範圍 AREA FOR CREATION OF RIGHTS OF TEMPORARY OCCUPATION OF LAND				
參考編號 REF. No.	地段編號 LOT No.	面積以平方米計(約數) AREA IN SQUARE METRES (ABOUT)	水平 LEVEL (mHKPD) (大約 APPROXIMATE)	
			上 UPPER	下 LOWER
①	赤鱘角地段第2號(部分) CHEK LAP KOK LOT No. 2 (PORTION)	86.46	+30.00	+17.00



只作識別用
FOR IDENTIFICATION PURPOSES ONLY

已簽署 SIGNED
(葉蕙兒女士) (Ms Alice YIP)
離島地政專員 District Lands Officer, Islands
日期 Date 10 APR 2024

地政總署 離島地政處
District Lands Office, Islands
Lands Department

圖則由離島測量處繪製
Plan Prepared by District Survey Office, Islands

© 香港特別行政區政府 版權所有 Copyright reserved - Hong Kong SAR Government

設定暫時佔用土地權利圖則
道路(工程、使用及補償)條例(第370章)
機場東涌專道

PLAN FOR CREATION OF RIGHTS OF TEMPORARY OCCUPATION OF LAND
ROADS (WORKS, USE AND COMPENSATION) ORDINANCE (CHAPTER 370)
AIRPORT TUNG CHUNG LINK

檔案編號 File No. LD DLO/IS 09/CRN/2023/NLT

測量圖編號 Survey Sheet No. 9-NE-19C

發展藍圖編號 Layout Plan No. -----

參考圖編號 Reference Plan No. C21C04/TOA/011 (路政署 HYD)

圖則編號 PLAN No. ISM3605