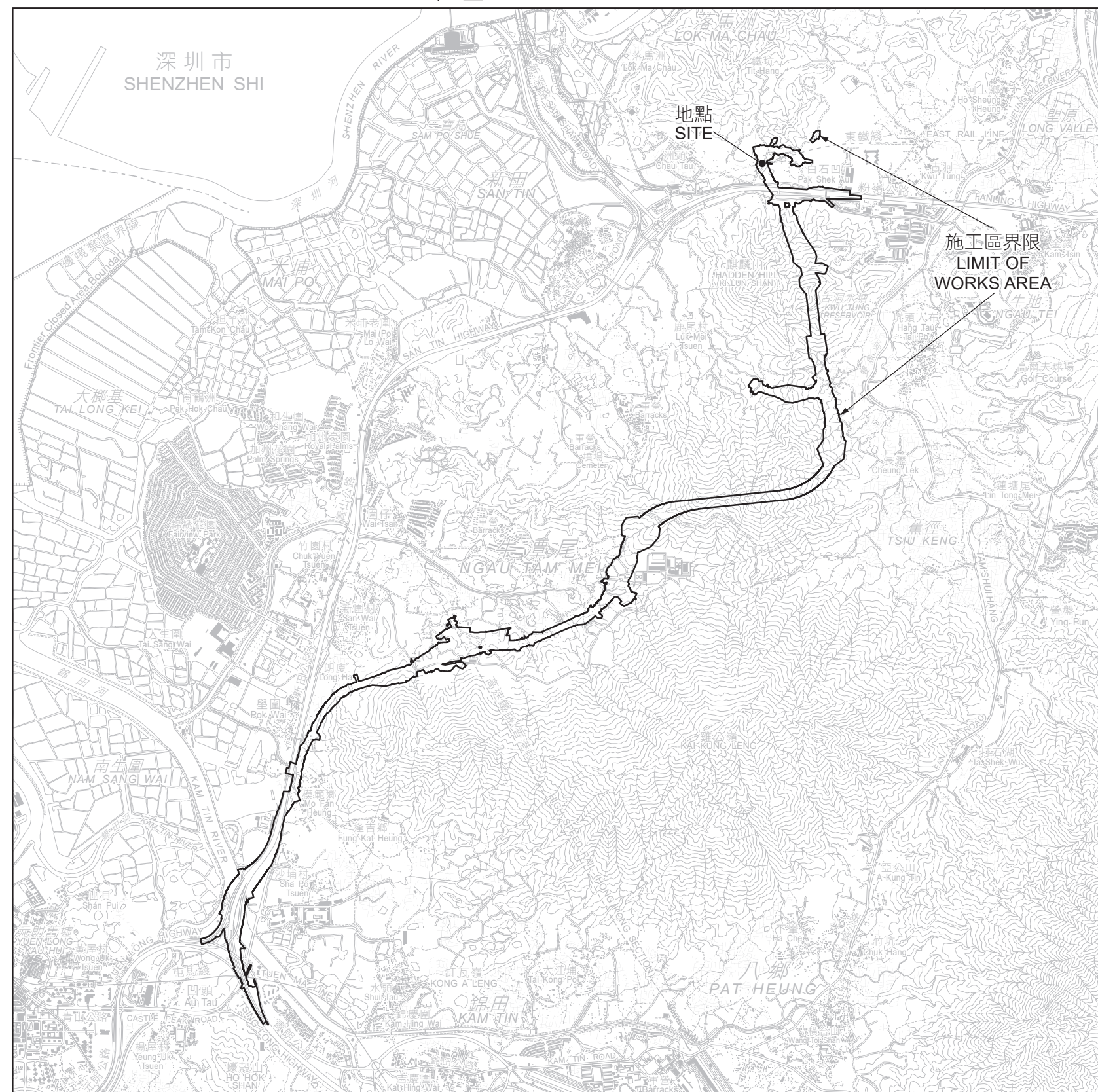


位置 LOCATION

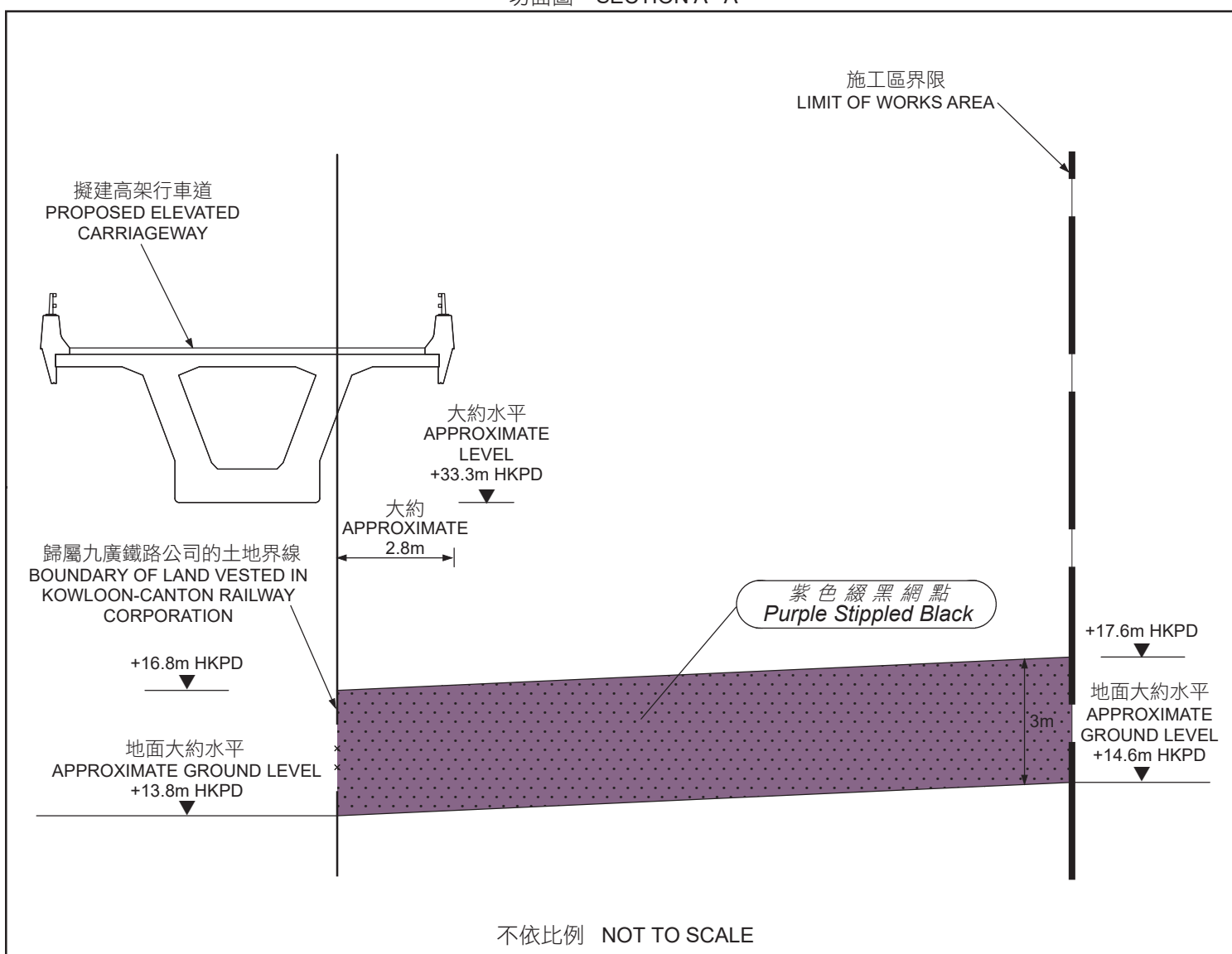


比例 SCALE 1:40 000

圖例 LEGEND

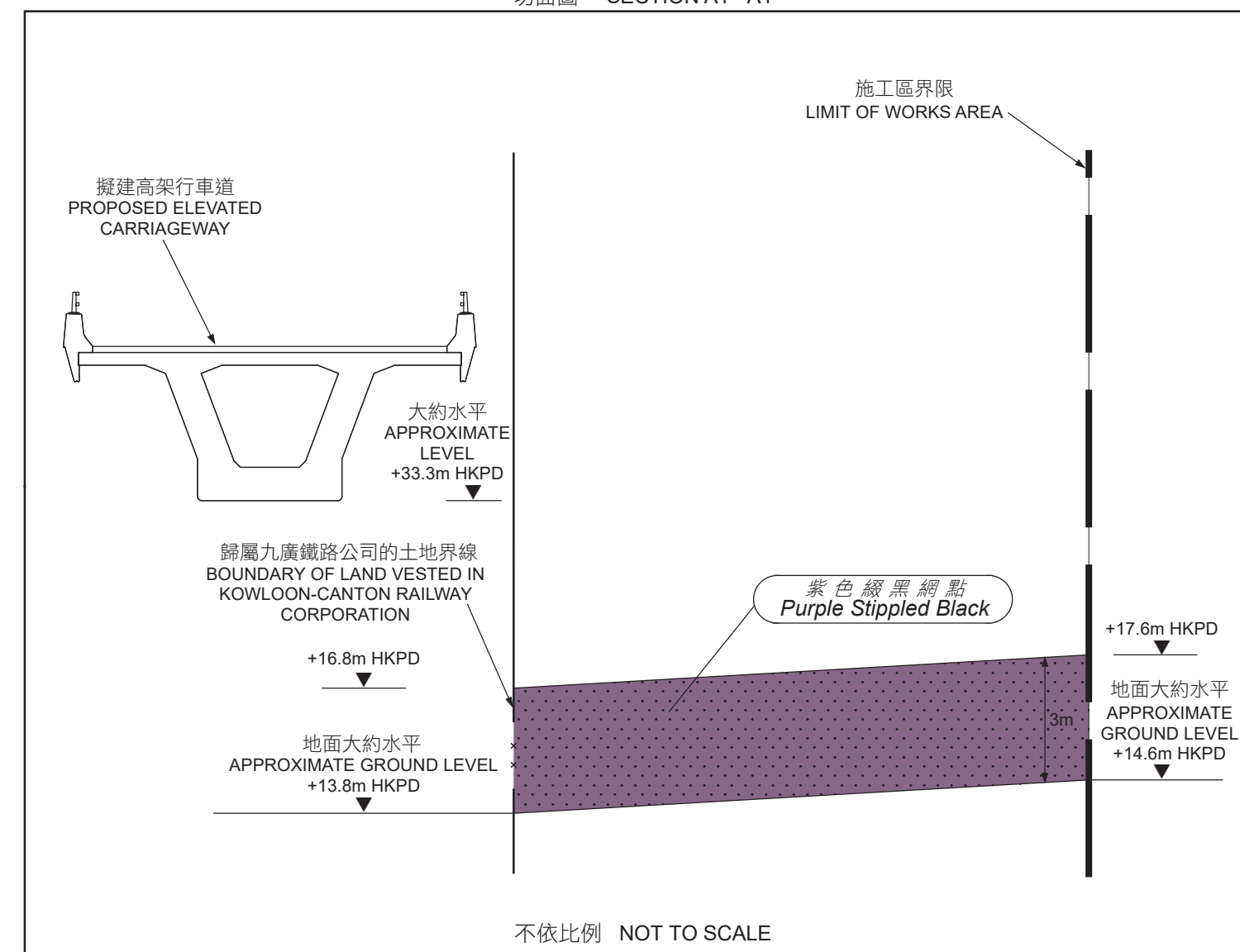
- 施工區界限
LIMIT OF WORKS AREA
- 設定暫時佔用土地權利的範圍
AREA FOR CREATION OF RIGHTS OF TEMPORARY OCCUPATION OF LAND
- 歸屬九廣鐵路公司的土地
LAND VESTED IN KOWLOON-CANTON RAILWAY CORPORATION
- HKPD 香港主水平基準
HONG KONG PRINCIPAL DATUM

切面圖 SECTION A - A



不依比例 NOT TO SCALE

切面圖 SECTION A1 - A1



不依比例 NOT TO SCALE



比例尺 SCALE 1:1 000



只作識別用 FOR IDENTIFICATION PURPOSES ONLY

設定暫時佔用土地權利的範圍 Area for Creation of Rights of Temporary Occupation of Land			
受影響土地 Affected Land	面積 Area 以平方米計(約數) m ² (about)	水平 Level 香港主水平基準向上以米計(約數) Metres above HKPD (about)	
		下 Lower	上 Upper
根據九廣鐵路公司條例(第372章) 第7A條的規定歸屬九廣鐵路公司的土地(部分) Land Vested in Kowloon-Canton Railway Corporation Pursuant to Section 7A of Kowloon-Canton Railway Corporation Ordinance (Chapter 372) (Portion)	129	+13.8 - +14.6	+16.8 - +17.6

已簽署 Signed

(陳建通 Tommy CHEN)
總產業測量師/土地徵用 Chief Estate Surveyor / Acquisition
日期 Date 20/04/2026

地政總署 土地徵用組
Acquisition Section
Lands Department
圖則由元朗測量處繪製
Plan Prepared by District Survey Office, Yuen Long
© 香港特別行政區政府 版權所有 Copyright reserved - Hong Kong SAR Government

設定暫時佔用土地權利圖則
道路(工程、使用及補償)條例(第370章)
工務計劃項目第895TH號(部分)
北都公路(新田段)

PLAN FOR CREATION OF RIGHTS OF TEMPORARY OCCUPATION OF LAND
ROADS (WORKS, USE AND COMPENSATION) ORDINANCE (CHAPTER 370)
PWP ITEM NO. 895TH (PART)
NORTHERN METROPOLIS HIGHWAY (SAN TIN SECTION)

檔案編號
File No. LANDSD LAO/ACQ-YLPT-YRN-2025-10-B-00-P001,
LANDSD SMO/Regional-005-003-DSO/YL-203

測量圖編號
Survey Sheet No. 2-SE-4C & 9A

參考圖編號
Reference Plan No. 60750817/SK1476 (路政署 HyD)

圖則編號
PLAN No. YLM11817